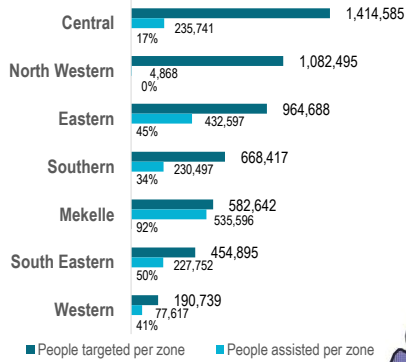


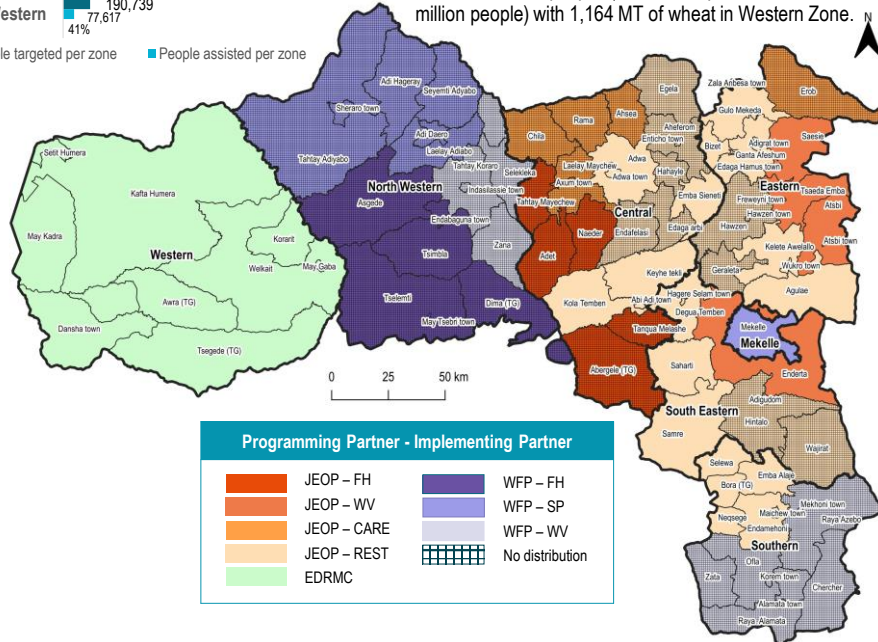
## 1.7 MILLION PEOPLE ASSISTED SINCE LATE DECEMBER 2022

5.4 million people targeted for Round 3

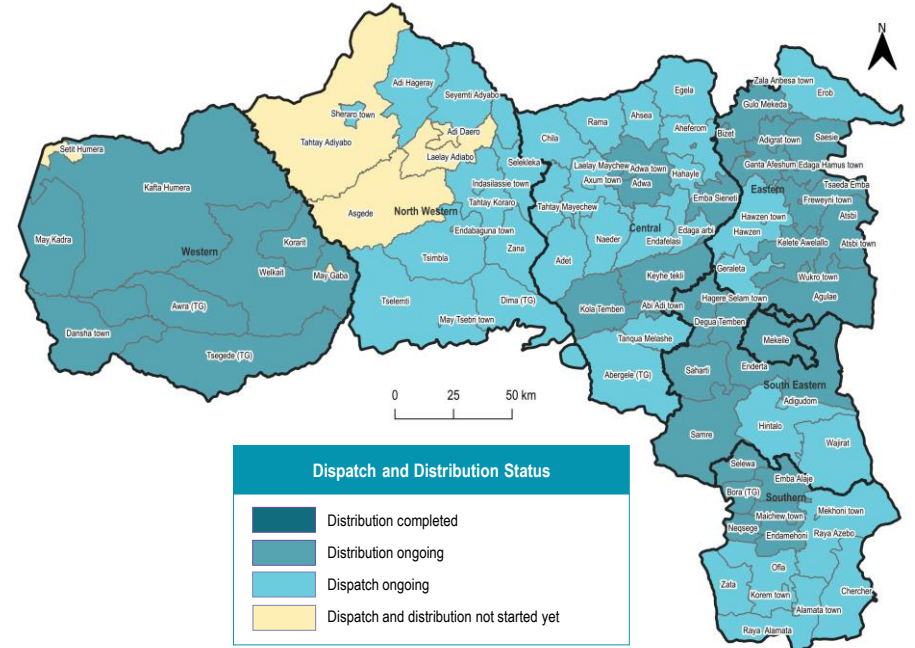


During Round 3 distribution of 2022, which was launched on 30 December 2022, partners assisted 1,744,668 people (32% of the total planned caseload of 5.4 million people for the region, including Western Zone) with 29,430 MT of food. Out of the 1.7 million assisted, around 160,000 people are IDPs.

JEOP partners assisted 1,108,863 people (36% of its planned caseload of 3.1 million people) with 18,795 MT of food in 32 woredas; WFP and its partners assisted 558,188 people (27% of its planned caseload of 2.1 million people) with 9,470 MT of food in May Tsebri town (North Western), Mekhoni town (Southern), and Mekelle; and it was reported that EDRMC assisted 77,617 people (41% of its planned caseload of 0.2 million people) with 1,164 MT of wheat in Western Zone.



## FOOD DISPATCH AND DISTRIBUTION AS OF 22 FEBRUARY 2023



Between 16 - 22 February, a total of 867,353 people were assisted with 14,702 MT of food under Round 3. Since mid-November 2022 when humanitarian food supplies resumed to enter Tigray, more than 143,200 MT of food has been brought into the region as of 28 February, and around 99,831 MT of food has been distributed to 4,665,756 people as of 22 February.

While the humanitarian space has improved in Tigray, some areas in Erob (Eastern), Zala Anbesa town (Eastern), Egela (Central), Dima (North Western), Tahtay Adiyabo (North Western), Ofia (Southern) and Zata (Southern) remain inaccessible for food partners due to armed actors' presence and movements along the international and regional borders and in the contested areas; movement of humanitarian supplies to southern parts of North Western and Southern zones is currently much restricted with access from Amhara Region only; and Western Zone is inaccessible for most partners while information about the situation on the ground remains limited. In newly accessible areas, partners are working to rehabilitate the food distribution and storage facilities that were destroyed during the conflict so that communities can collect their food rations closer to home without having to travel long distance with increased protection risks.

**Disclaimer:** This dashboard captures information available at the time of production based on partners' reports. The boundaries and names shown, and the designations used on the map do not imply official endorsement or acceptance by the United Nations.

**Data source:** Food partners' 5W data  
**Production date:** 01 March 2023  
**Contact:** [Tigray\\_foodcluster@fscluster.org](mailto:Tigray_foodcluster@fscluster.org)  
**Website:** [fscluster.org/tigray](http://fscluster.org/tigray)