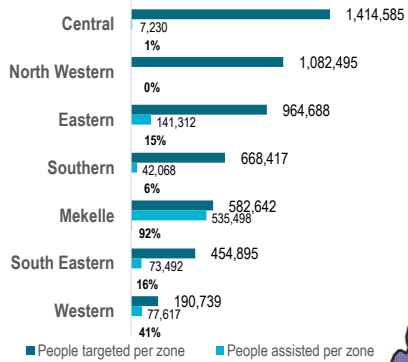


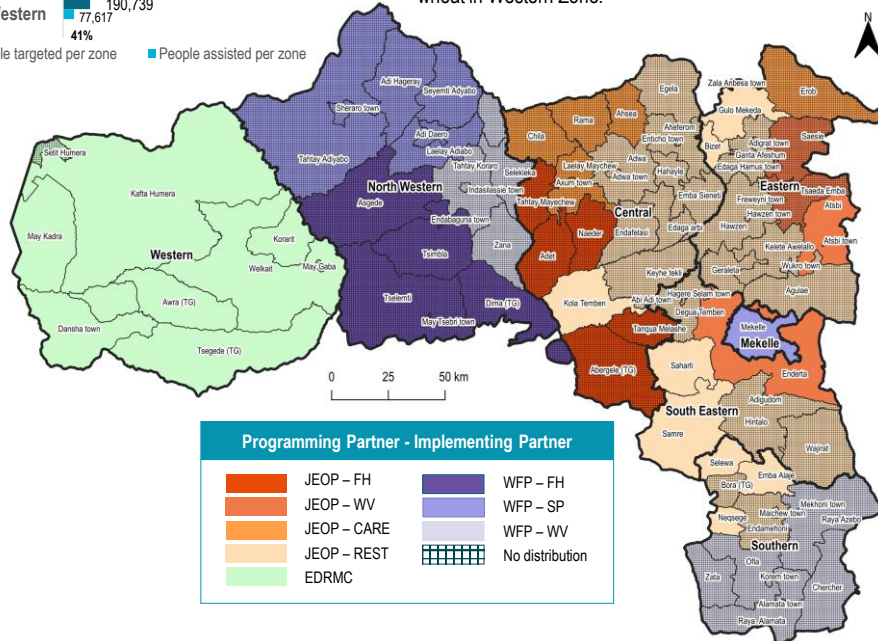
0.88 MILLION PEOPLE ASSISTED SINCE LATE DECEMBER 2022

5.4 million people targeted for Round 3

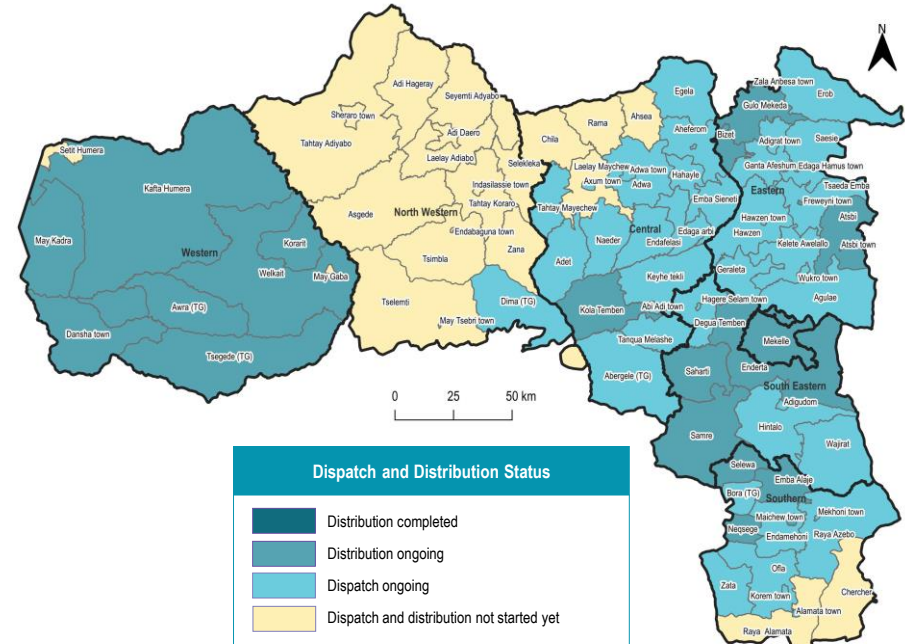


During Round 3 distribution of 2022, which was launched on 30 December 2022, partners have assisted 877,217 people (16% of the total planned caseload of 5.4 million people for the region, including Western Zone) with 14,720 MT of food.

Among the main partners, JEOP partners assisted 264,102 people (9% of its planned caseload of 3.1 million people) with 4,477 MT of food in 15 woredas; WFP and its partners assisted 535,498 people (25% of its planned caseload of 2.1 million people) with 9,079 MT of food in Mekelle; and it was reported that EDRMC assisted 77,617 people (41% of its planned caseload of 0.2 million people) with 1,164 MT of wheat in Western Zone.



FOOD DISPATCH AND DISTRIBUTION AS OF 15 FEBRUARY 2023



Since mid-November 2022 when humanitarian food supplies resumed to enter Tigray, more than 133,000 MT of food has been brought into the region as of 21 February; and around 85,129 MT of food has been distributed to 4,665,756 people as of 15 February. Between 09 - 15 February, a total of 244,953 people were assisted with 4,152 MT of food in Tigray - 37,145 people assisted with 630 MT of food under Round 2 and 207,808 people with 3,522 MT of food under Round 3.

While the humanitarian space has improved in Tigray, some areas in Erob (Eastern), Zala Anbesa town (Eastern), Egela (Central), Dima (North Western), Tahtay Adiyabo (North Western), Ofra (Southern) and Zata (Southern) remain inaccessible for food partners due to armed actors' presence and movements along the international and regional borders; movement of humanitarian supplies to southern parts of North Western and Southern zones is currently much restricted with access from Amhara Region only; and Western Zone is inaccessible for most partners.

Timely verification and inclusion of vulnerable caseloads in food assistance has been one of the main challenges, particularly in urban areas, and caused delays in food distribution in some locations.

Disclaimer: This dashboard captures information available at the time of production based on partners' reports. The boundaries and names shown, and the designations used on the map do not imply official endorsement or acceptance by the United Nations.

Data source: Food partners' 5W data
Production date: 21 February 2023
Contact: Tigray_foodcluster@fscluster.org
Website: fscluster.org/tigray