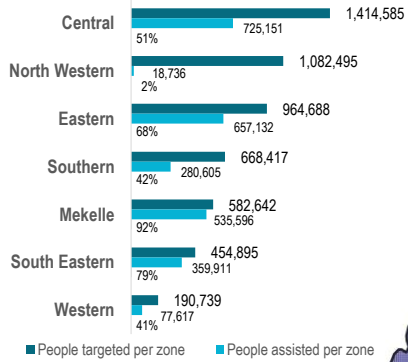


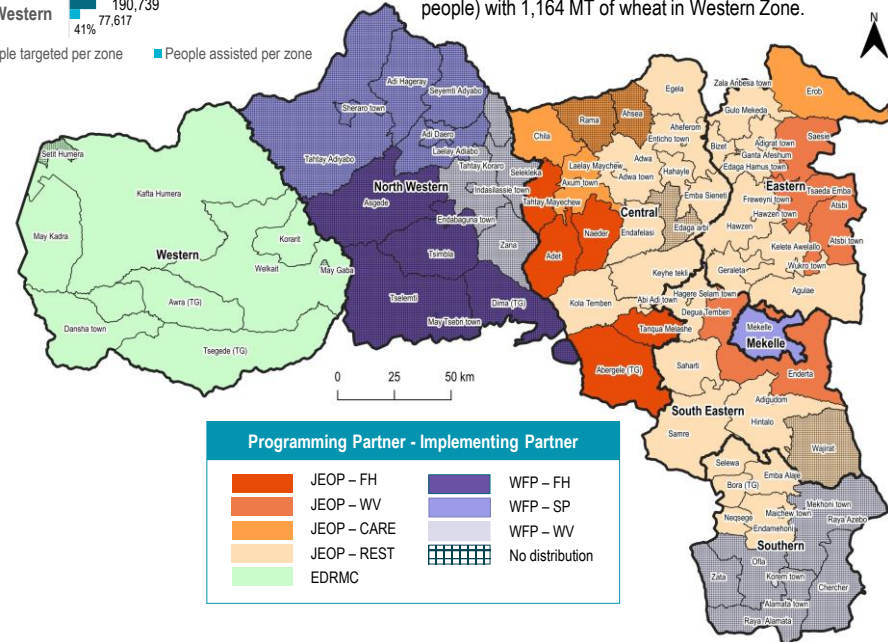
## 2.65 MILLION PEOPLE ASSISTED SINCE LATE DECEMBER 2022

5.4 million people targeted for Round 3

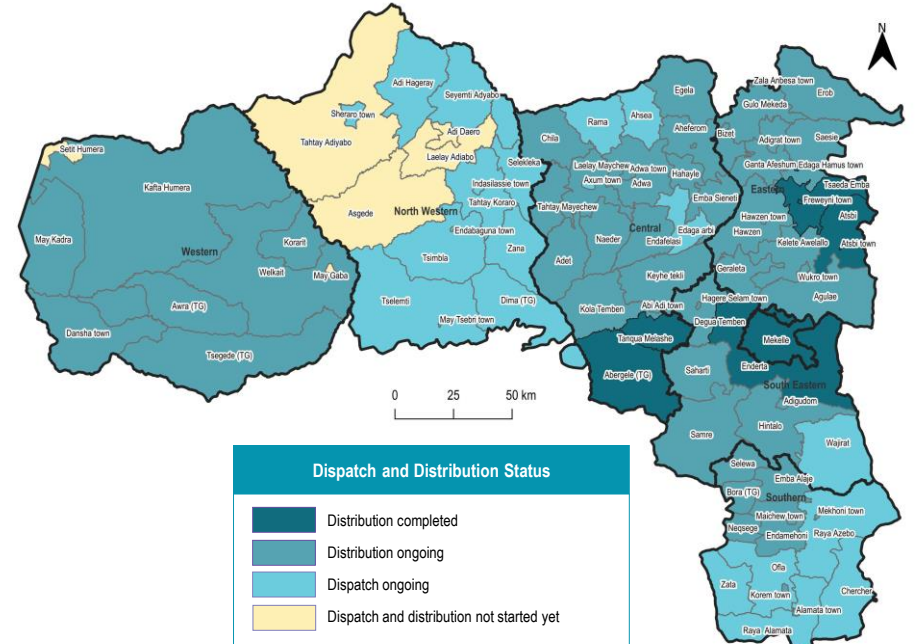


During Round 3 distribution of 2022, which was launched in late December 2022, partners have assisted 2,654,748 people (49% of the total planned caseload of 5.4 million people for the region, including Western Zone) with 44,848 MT of food as of 01 March. Out of the 2.65 million assisted, more than 221,000 people are IDPs.

JEOP partners assisted 1,988,798 people (64% of its planned caseload of 3.1 million people) with 33,709 MT of food in 50 woredas; WFP and its partners assisted 588,333 people (28% of its planned caseload of 2.1 million people) with 9,975 MT of food in five woredas; and it was reported that EDRMC assisted 77,617 people (41% of its planned caseload of 0.2 million people) with 1,164 MT of wheat in Western Zone.



## FOOD DISPATCH AND DISTRIBUTION AS OF 01 MARCH 2023



Since mid-November 2022 when humanitarian food supplies resumed to enter Tigray, more than 166,000 MT of food has been brought into the region as of 08 March; and around 116,016 MT of food has been distributed to 4,832,457 people under Round 2 and Round 3 as of 01 March.

Between 23 February - 01 March, a total of 954,882 people were assisted with 16,185 MT of food in Tigray – 44,809 people assisted with 759 MT of food under Round 2 and 910,073 people with 15,425 MT of food under Round 3.

During ongoing Round 3 distribution, due to access constraints and infrastructural damages resulted from previous conflicts at some food distribution points, food distribution for communities of Egela, Zala Anbesa town, Gulo Mekeda and some kebelles in Erob took place in neighboring woredas, including Adigrat town, Aherferom, Bizet and Enticho town.

As partners only have limited resources to respond to the significant needs identified on the ground, partial family targeting by capping family size is practiced in some woredas to assist more households with the resources at hand.

**Disclaimer:** This dashboard captures information available at the time of production based on partners' reports. The boundaries and names shown, and the designations used on the map do not imply official endorsement or acceptance by the United Nations.

**Data source:** Food partners' 5W data  
**Production date:** 08 March 2023  
**Contact:** [Tigray\\_foodcluster@fscluster.org](mailto:Tigray_foodcluster@fscluster.org)  
**Website:** [fscluster.org/tigray](http://fscluster.org/tigray)