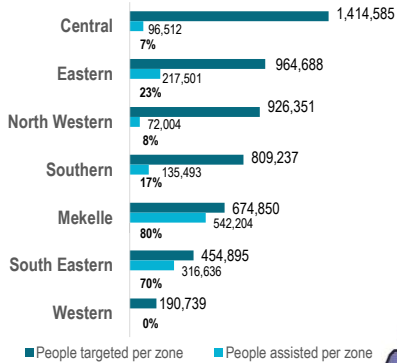


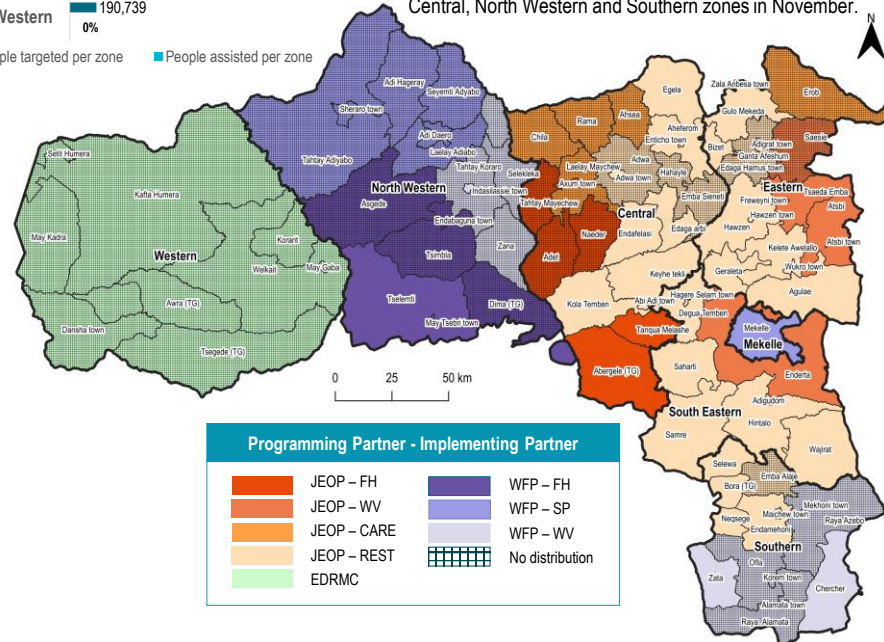
1.4 MILLION PEOPLE ASSISTED SINCE EARLY OCTOBER 2022

5.4 million people targeted for Round 2

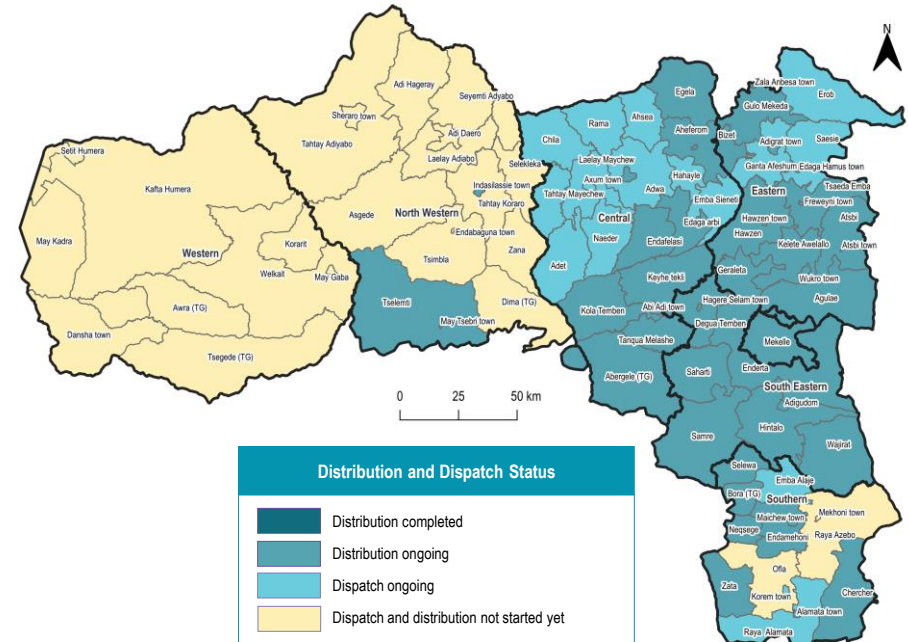


The second round of distribution for 2022 was launched in Tigray in early October. Partners have assisted 1,380,350 people (26% of the total planned caseload of 5.4 million people for the region, including Western Zone) with 22,262 MT of food.

JEOP partners assisted 649,250 people (21% of its planned caseload of 3.1 million people) with 9,740 MT of food in 38 woredas; WFP and its partners assisted 731,100 people (34% of its planned caseload of 2.1 million people) with 12,522 MT of food in Mekelle, Indasilassie town, May Tsebbi town and Tselemti in North Western Zone, as well as Alamata town, Chercher and Zata in Southern Zone. It was reported that EDRMC conducted one-off distribution of wheat and Corn-Soy Blend in some woredas in Central, North Western and Southern zones in November.



FOOD DISTRIBUTION AND DISPATCH AS OF 30 NOVEMBER



Since 16 November, more than 53,500 MT of food along with fuel stock has been brought into the region through the four humanitarian corridors as of 06 December. Between 24 - 30 November, a total of 145,916 people were assisted with 2,298 MT of food in Tigray. Since mid-November when humanitarian food supplies restarted to enter Tigray, around 5,721 MT of food has been distributed to 356,503 people as of 30 November.

Partners are working to resume food response at scale in North Western Zone, including assessing existing food distribution points, particularly in rural areas, and making logistics and programmatic adjustments. Facilitating the return of humanitarian workers back to Indasilassie town is critical to support the resumption of humanitarian activities.

In the northern part of the region along the border areas, some woredas (for example, Erob, Gulo Mekeda and Zala Anbesa in Eastern Zone as well as Adet, Naeder, Rama and Egela in Central Zone) continue to be either fully or partially inaccessible for food partners. Information about the situation in these hard-to-reach areas remains very limited while protection of civilians, humanitarian assets and supplies with assurance from all parties to the conflict remains a major concern.

Disclaimer: This dashboard captures information available at the time of production based on partners' reports. The boundaries and names shown, and the designations used on the map do not imply official endorsement or acceptance by the United Nations.

Data source: Food partners' 5W data
Creation date: 07 December 2022
Contact: Tigray_foodcluster@fscluster.org
Website: fscluster.org/tigray