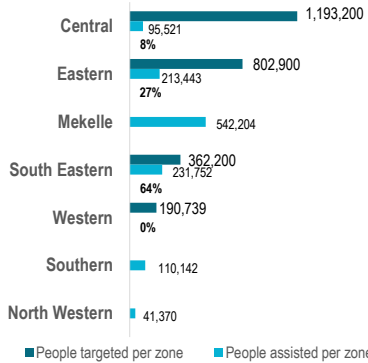


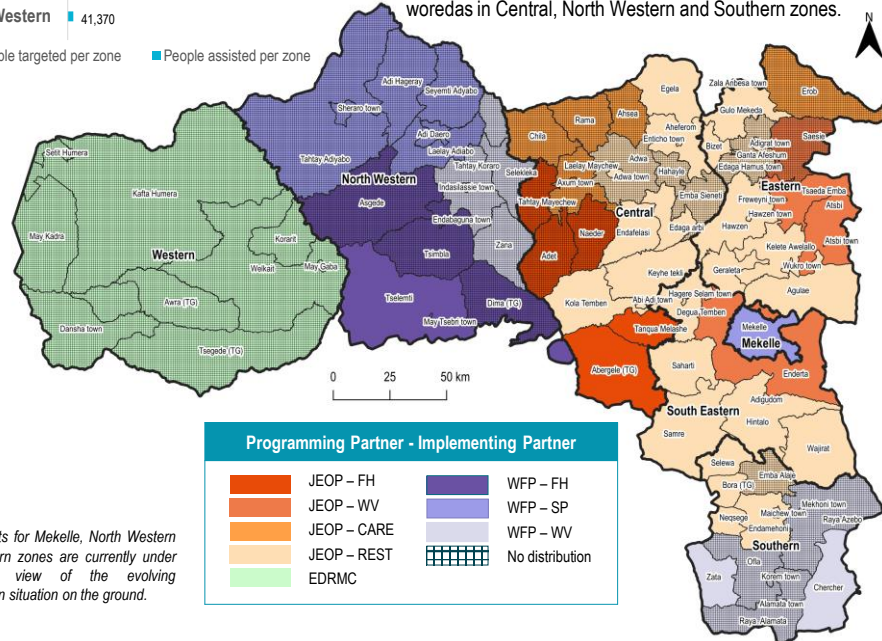
## 1.23 MILLION PEOPLE ASSISTED SINCE EARLY OCTOBER 2022

5.4 million people targeted for Round 2\*

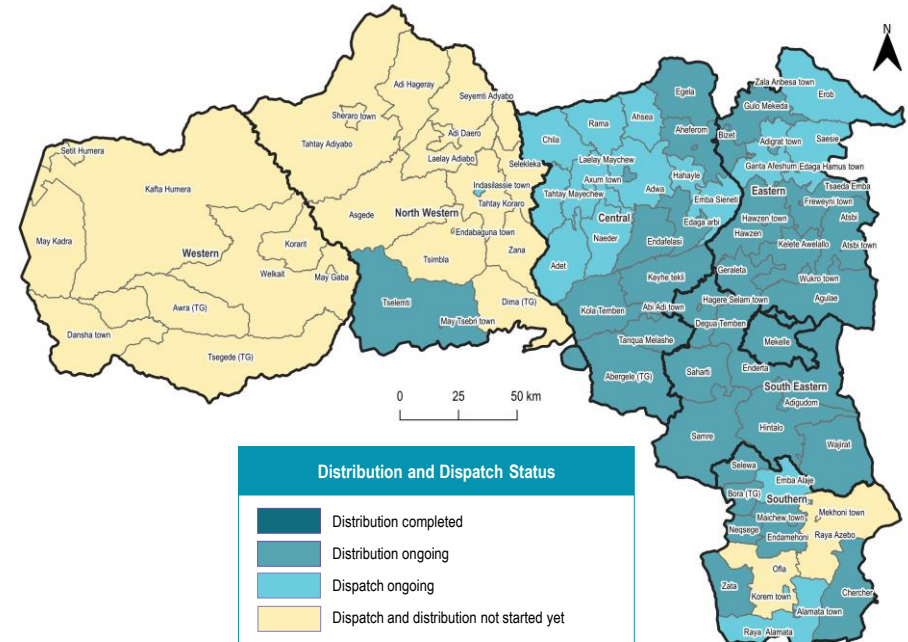


The second round of distribution for 2022 was launched in Tigray in early October. Partners have assisted 1,234,432 people (23% of the total planned caseload of 5.4 million people for the region, including Western Zone) with 19,964 MT of food as of 23 November.

JEOP partners assisted 559,315 people (18% of its planned caseload of 3.1 million people) with 8,391 MT of food in more than 30 woredas; WFP and its partners assisted 675,117 people (32% of its planned caseload of 2.1 million people) with 11,573 MT of food in Mekelle, May Tsebri town and Tselemti in North Western Zone, as well as Alamata town, Chercher and Zata in Southern Zone; and EDRMC conducted one-off distribution in some woredas in Central, North Western and Southern zones.



## FOOD DISTRIBUTION AND DISPATCH AS OF 23 NOVEMBER



Between 17 - 23 November, a total of 210,629 people were assisted with 3,424 MT of food in Tigray. Food partners have been bringing in food and fuel stock through four humanitarian corridors since 16 November. Food dispatch has been resumed in the region. Some commodities were dispatched directly to distribution points in North Western and Southern zones, including May Tsebri town and Dima (North Western Zone) as well as Alamata town, Chercher, Korem town, Ofia, Raya Alamata and Zata (Southern Zone), from Amhara Region, and distribution is ongoing.

Additional 299,000 L of fuel and 31,800 MT of food needs to be urgently brought into Mekelle to ensure continuous food dispatch and distribution to complete Round 2 distribution.

Partners are working to resume food response at scale in North Western Zone, including assessing existing distribution points and making logistics and programmatic adjustments. Facilitating the return of humanitarian workers back to Shire is critical to support the resumption of humanitarian activities. In the northern part of the region along the border areas, some woredas in Central, Eastern and North Eastern zones continue to be either fully or partially inaccessible for food partners to deliver assistance. Information about the situation in these hard-to-reach areas remains very limited.

**Disclaimer:** This dashboard captures information available at the time of production based on partners' reports. The boundaries and names shown, and the designations used on the map do not imply official endorsement or acceptance by the United Nations.

**Data source:** Food partners' 5W data  
**Creation date:** 30 November 2022  
**Contact:** [Tigray\\_foodcluster@fscluster.org](mailto:Tigray_foodcluster@fscluster.org)  
**Website:** [fscluster.org/tigray](http://fscluster.org/tigray)

**EDRMC:** Ethiopian Disaster Risk Management Commission  
**JEOP:** Joint Emergency Operation  
**WFP:** World Food Programme  
**FH:** Food for the Hungry

**REST:** Relief Society of Tigray  
**SP:** Samaritan's Purse  
**WV:** World Vision