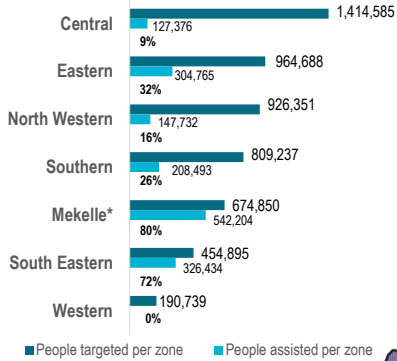


1.7 MILLION PEOPLE ASSISTED SINCE EARLY OCTOBER 2022

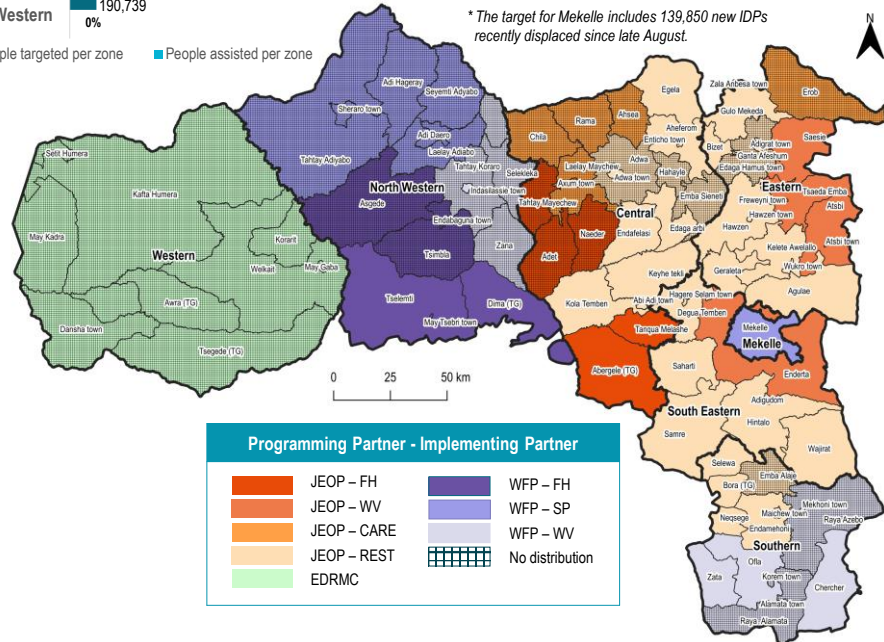
5.4 million people targeted for Round 2



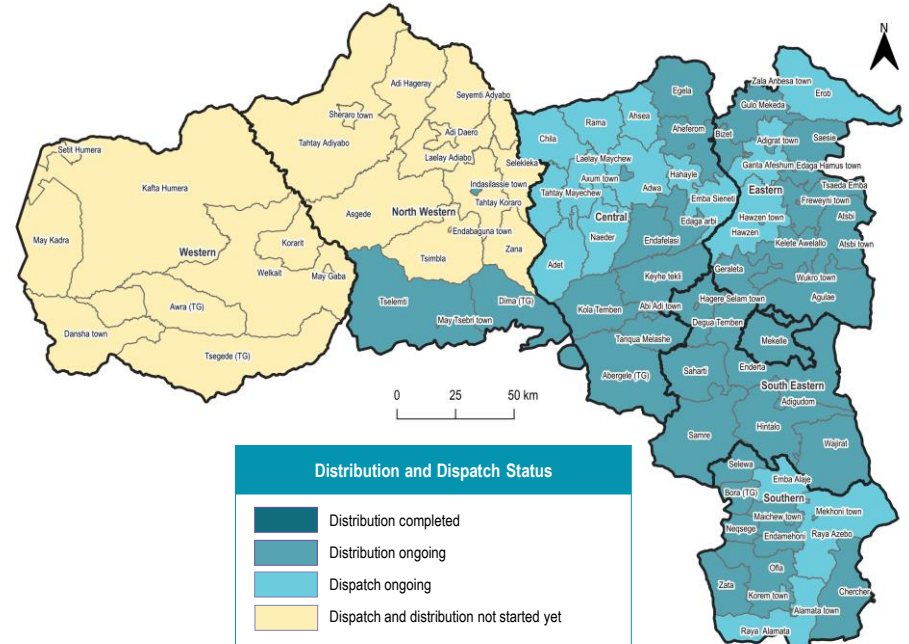
The second round of distribution for 2022 was launched in Tigray in early October. Partners have assisted 1,657,004 people (30% of the total planned caseload of 5.4 million people) for the region, including Western Zone) with 26,891 MT of food.

JEOP partners assisted 777,176 people (25% of its planned caseload of 3.1 million people) with 11,849 MT of food in 39 woredas; and WFP and its partners assisted 879,828 people (41% of its planned caseload of 2.1 million people) with 15,042 MT of food in Mekelle and 9 woredas in North Western and Southern zones. It was reported that EDRMC conducted one-off distribution of wheat and Corn-Soy Blend in some woredas in Central, North Western and Southern zones in November.

* The target for Mekelle includes 139,850 new IDPs recently displaced since late August.



FOOD DISTRIBUTION AND DISPATCH AS OF 07 DECEMBER



Since 16 November, after almost three months without any humanitarian food supply entering Tigray, more than 71,650 MT of food along with fuel stock has been brought into the region through the four humanitarian corridors as of 13 December.

Between 01 - 07 December, a total of 331,634 people were assisted with 5,579 MT of food in Tigray. Since mid-November when humanitarian food supplies restarted to enter Tigray, around 11,299 MT of food has been distributed to 688,137 people in Central (69,185), Eastern (107,173), Mekelle (2,146), North Western (178,366), Southern Eastern (112,810) and Southern (218,457) zones as of 07 December.

Partners are working to resume food response at scale in North Western, Central and Eastern zones. The ongoing return of humanitarian workers back to Indasilassie town is critical to support the scale-up of humanitarian activities.

In the northern part of the region along the border areas, some woredas (for example, Erob, Gulo Mekeda and Zala Anbesa in Eastern Zone as well as Ahsea, Chila, Egela and Rama in Central Zone) continue to be either fully or partially inaccessible for food partners, preventing assistance to reach the vulnerable people in great need.

Disclaimer: This dashboard captures information available at the time of production based on partners' reports. The boundaries and names shown, and the designations used on the map do not imply official endorsement or acceptance by the United Nations.

Data source: Food partners' 5W data
Creation date: 14 December 2022
Contact: Tigray_foodcluster@fscluster.org
Website: fscluster.org/tigray