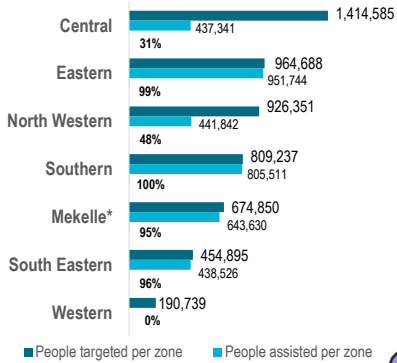


## 3.7 MILLION PEOPLE ASSISTED SINCE EARLY OCTOBER 2022

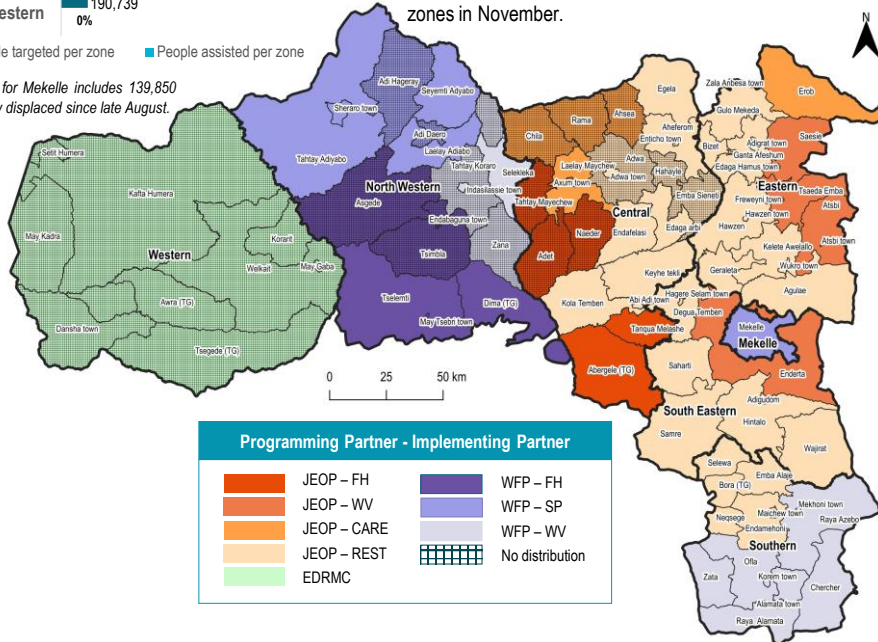
5.4 million people targeted for Round 2



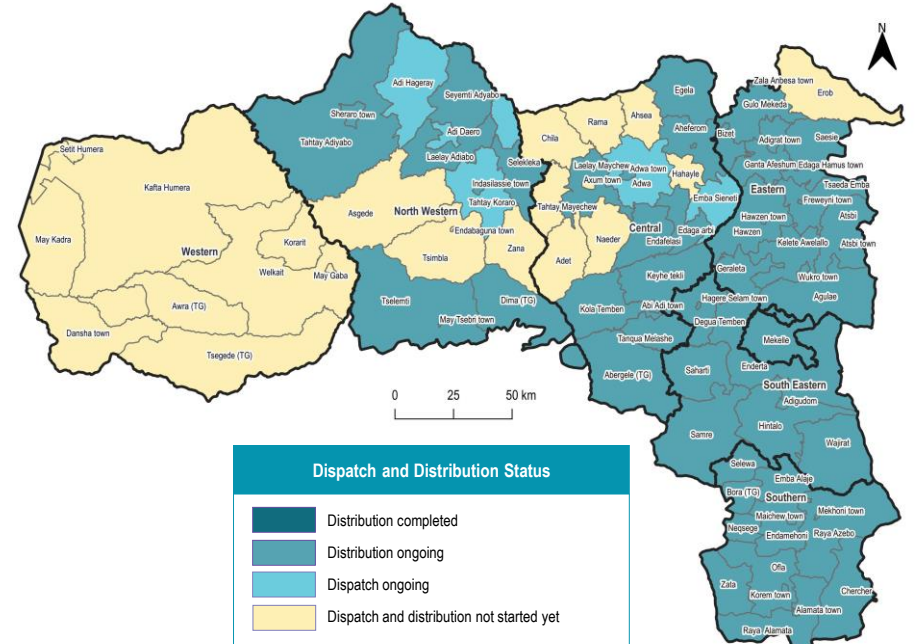
Round 2 of distribution for 2022 was launched in Tigray in early October, 2022. Partners have assisted 3,718,594 people (68% of the total planned caseload of 5.4 million people for the region, including Western Zone) with 62,235 MT of food as of 04 January, 2023. Around 101,000 people out of the 3.7 million assisted are recent IDPs displaced since late August.

JEOP partners assisted 2,090,856 people (67% of its planned caseload of 3.1 million people) with 35,078 MT of food; WFP and its partners assisted 1,627,738 people (76% of its planned caseload of 2.1 million people) with 27,157 MT of food; and EDRMC conducted one-off distribution of wheat and Corn-Soy Blend in some woredas in Central, North Western and Southern zones in November.

\* The target for Mekelle includes 139,850 IDPs recently displaced since late August.



## FOOD DISPATCH AND DISTRIBUTION AS OF 04 JANUARY



Since mid-November 2022 when humanitarian food supplies resumed to enter Tigray, more than 90,000 MT of food for Round 2 and Round 3 along with fuel stock has been brought into the region through the four humanitarian corridors as of 11 January; and around 52,010 MT of food has been distributed to 3,092,369 people as of 04 January.

Between 29 December, 2022 - 04 January, 2023, a total of 819,165 people were assisted with 13,307 MT of food in Tigray. Around 76,300 people received only partial food baskets in five woredas while vegetable oil is being dispatched to the locations; and due to limited resources within the allocation for Round 2, around 98,100 people in Shire Indasilassie town received reduced three-commodity rations only (11.3 KG per person instead of 16.95 KG).

While partners are working to complete Round 2 distribution, Round 3 of 2022 was launched on 30 December, 2022, with distribution starting in Mekelle. WFP and its partners assisted 381,634 people (18% of its planned caseload of 2.1 million people) with 6,505 MT of food in Mekelle.

Humanitarian access in the region, particularly in border areas, areas off the main roads and locations requiring cross-line movements, continues to be challenging for food distribution.

**Disclaimer:** This dashboard captures information available at the time of production based on partners' reports. The boundaries and names shown, and the designations used on the map do not imply official endorsement or acceptance by the United Nations.

**Data source:** Food partners' 5W data  
**Creation date:** 11 January 2023  
**Contact:** [Tigray\\_foodcluster@fscluster.org](mailto:Tigray_foodcluster@fscluster.org)  
**Website:** [fscluster.org/tigray](http://fscluster.org/tigray)

**EDRMC:** Ethiopian Disaster Risk Management Commission  
**JEOP:** Joint Emergency Operation  
**WFP:** World Food Programme  
**FH:** Food for the Hungry

**REST:** Relief Society of Tigray  
**SP:** Samaritan's Purse  
**WV:** World Vision