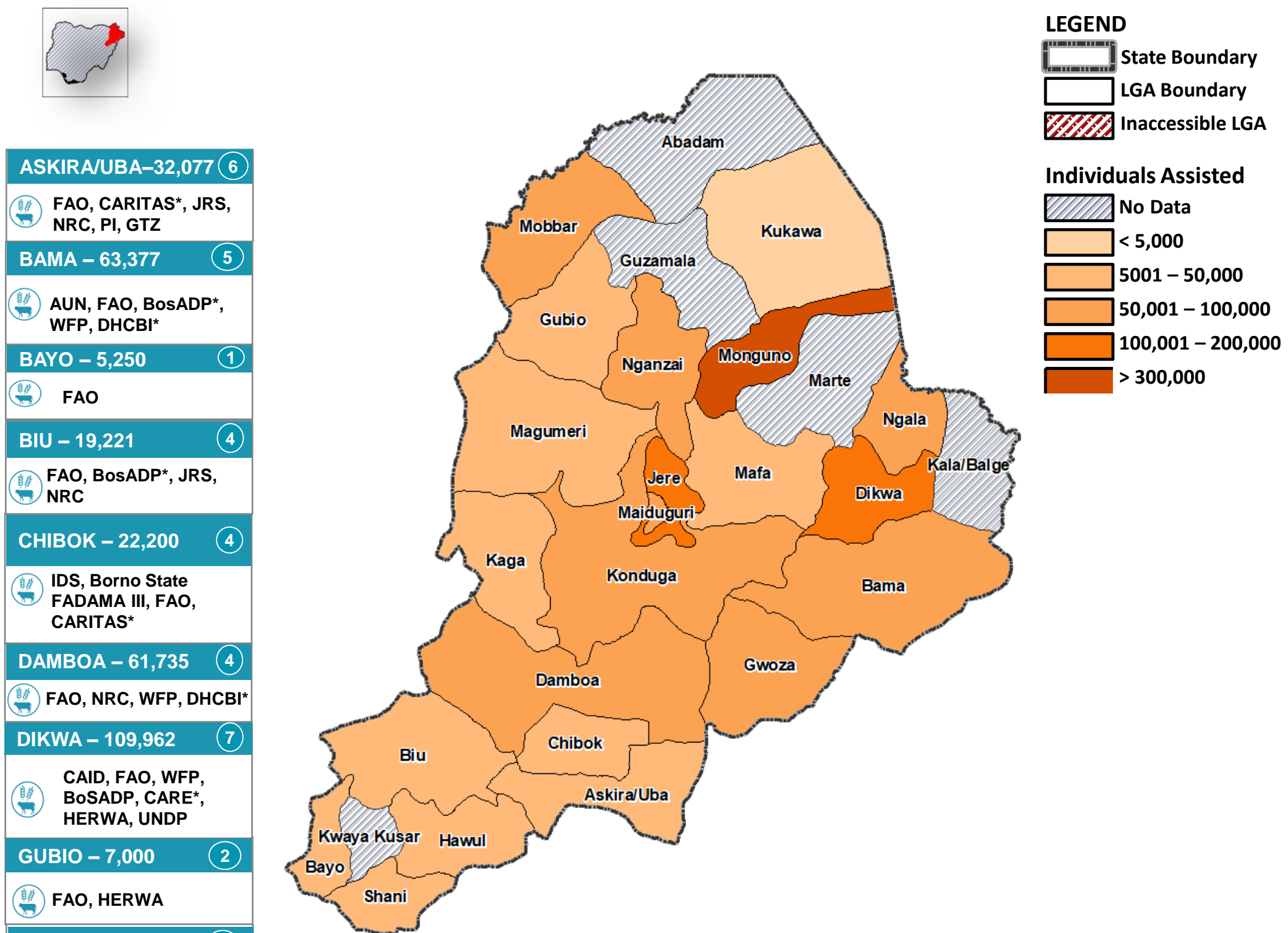
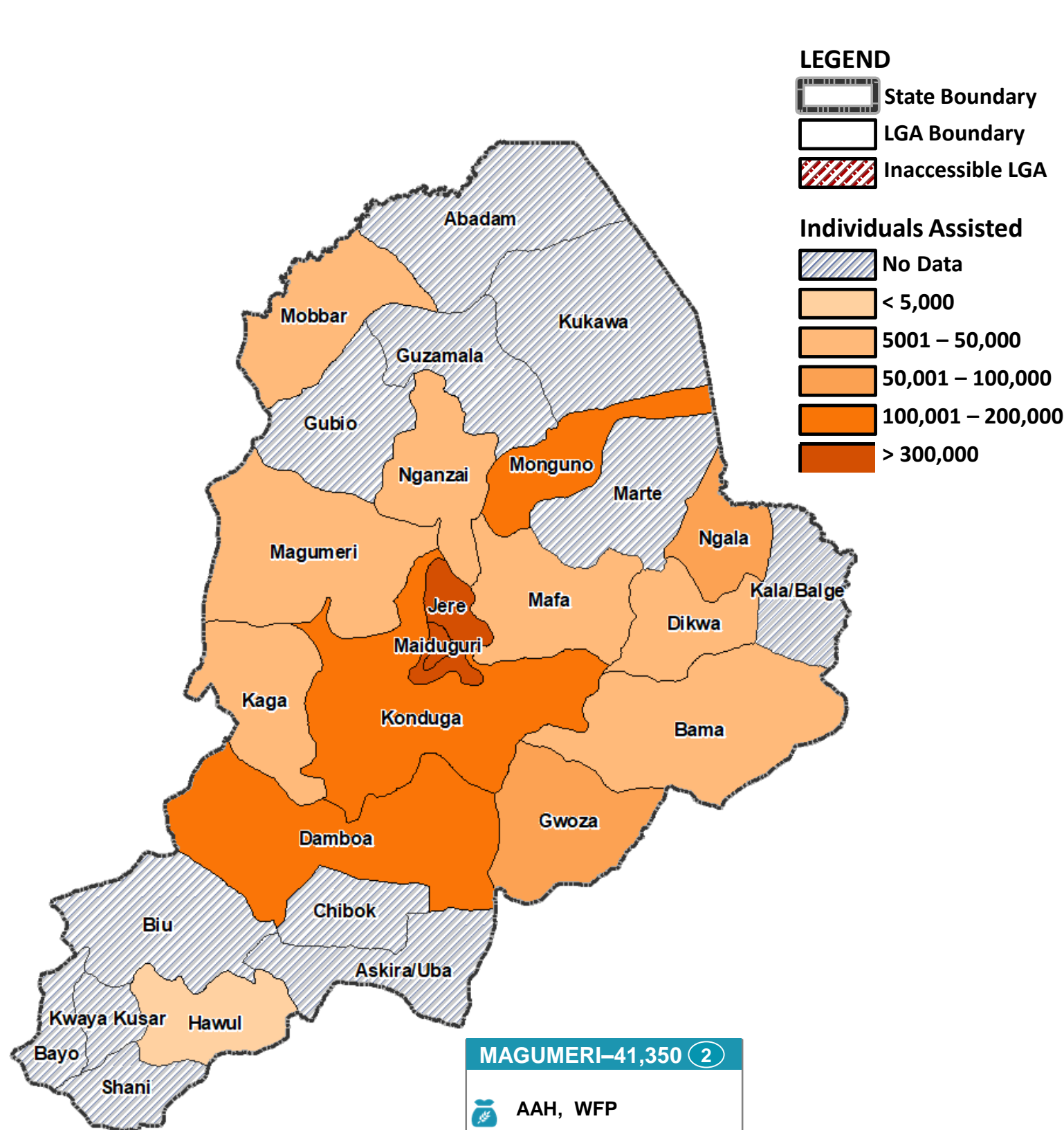


SO1 - FOOD ASSISTANCE

SO2 - AGRICULTURE & LIVELIHOODS



BAMA – 36,271 (3)
WFP, DRC*, INTERSOS
DAMBOA – 157,052 (3)
MC, WFP, IMC*
DIKWA – 6,911 (4)
TEARFUND, CRUDAN, CAID*, WFP
GWOZA – 90,495 (5)
TEARFUND, CRUDAN, CARE*, PI*, WFP
HAWUL – 652 (1)
IDS
JERE – 306,914 (9)
AAH, SCI, DRC, EYN, ZOA, NEMA, SEMA, CRS, JDPC
KAGA – 28,500 (1)
NEMA
KONDUGA – 142,739 (6)
NEMA, SCI, EYN, WFP, IMC*, SEMA
MAFA – 24,596 (6)
SEMA, SCI, EYN, WFP, DRC*, ZOA

MAGUMERI – 41,350 (2)
AAH, WFP
MAIDUGURI – 242,609 (8)
AAH, DRC, PUI, SCI, EYN, WFP, IMC*, NEMA
MOBBAR – 15,827 (2)
WFP, INTERSOS*
MONGUNO – 164,289 (5)
AAH, SI, WFP, ACTED*, ZOA

NGALA – 86,895 (4)
SI, WFP, DRC*, INTERSOS*
NGANZAI – 47,333 (2)
AAH, SEMA

ASKIRA/UBA – 32,077 (6)
FAO, CARITAS*, JRS, NRC, PI, GTZ
BAMA – 63,377 (5)
AUN, FAO, BosADP*, WFP, DHCBI*
BAYO – 5,250 (1)
FAO
BIU – 19,221 (4)
FAO, BosADP*, JRS, NRC
CHIBOK – 22,200 (4)
IDS, Borno State FADAMA III, FAO, CARITAS*
DAMBOA – 61,735 (4)
FAO, NRC, WFP, DHCBI*
DIKWA – 109,962 (7)
CAID, FAO, WFP, BoSADP, CARE*, HERWA, UNDP
GUBIO – 7,000 (2)
FAO, HERWA
GWOZA – 79,629 (7)
CARIRAS, JDPC, FAO, PI*, WFP, PACHE*, NRC,
HAWUL – 21,236 (6)
FAO, BosADP*, MC, ICEED, JRS, NRC
KAGA – 13,768 (6)
ActionAid, HLI, DHCBI*, FAO, CRS, JDPC
KONDUGA – 61,490 (10)
ActionAid, HLI, CBM, GAMMUN, WNNYE, FAO, SC*, SCI, WFP, DHCBI*

JERE – 192,482 (16)
AAH, SFCG, ActionAid, BosADP*, HLI, CBM, CCN, FAO, NRC, SCI, WFP, DHCBI*, STREET CHILD*, YPHO, Others
KUKAWA – 78 (2)
CBM, CCN
MAFA – 27,020 (6)
FAO, BosADP*, TEARFUND, CRUDAN, WFP, DHCBI*

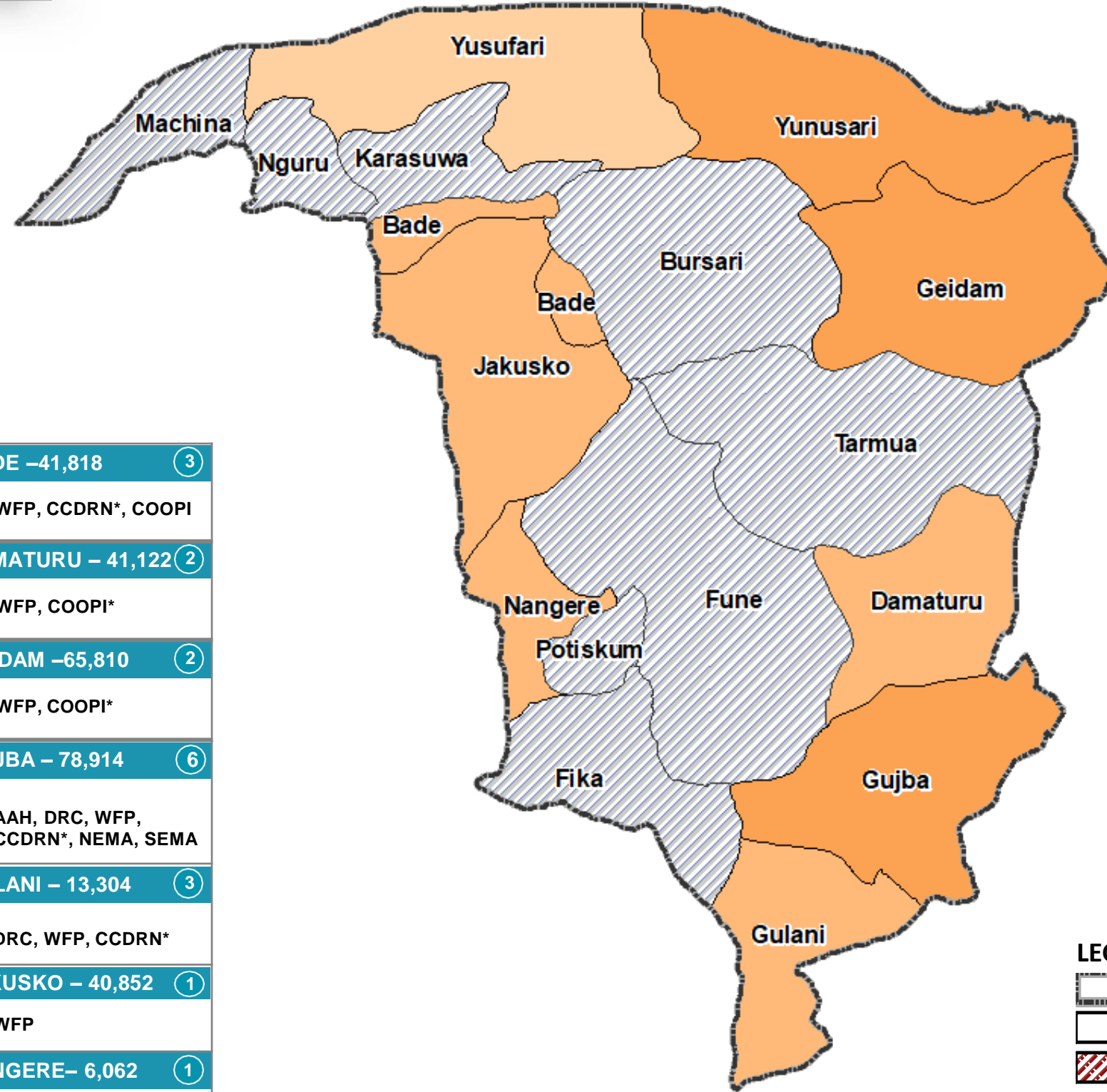
MAGUMERI – 12,138 (4)
CRS, JDPC, FAO, HERWA
MAIDUGURI – 52,038 (8)
AUN, FAO, GEPaDC, GREENCODE, SAN, PUI, RRI, Others
MOBBAR – 76,657 (5)
AAH, AUN, NRC, WFP, INTERSOS*, FAO, HERWA*

MONGUNO – 288,171 (10)
AAH, SFCG, CAID*, FAO, SI, WFP, DHCBI*, HERWA*, JDPH, Other
NGALA – 76,581 (5)
AUN, BosADP*, FAO, SI, WFP, INTERSOS*
NGANZAI – 55,157 (3)
AAH, FAO, GREENCODE
SHANI – 5,250 (1)
FAO

SO1 PARTNERS 22	SO2 PARTNERS 43	SO1 - ASSISTED 1.3M	TOTAL POPULATION ASSISTED IN BORNO STATE *2.6M	SO2 - CUMULATIVELY ASSISTED 1.3M	SO1 545K	SO2 859k	MODALITY
					In-Kind 788K	423k	

SO1 - FOOD ASSISTANCE

SO2 - AGRICULTURE & LIVELIHOODS



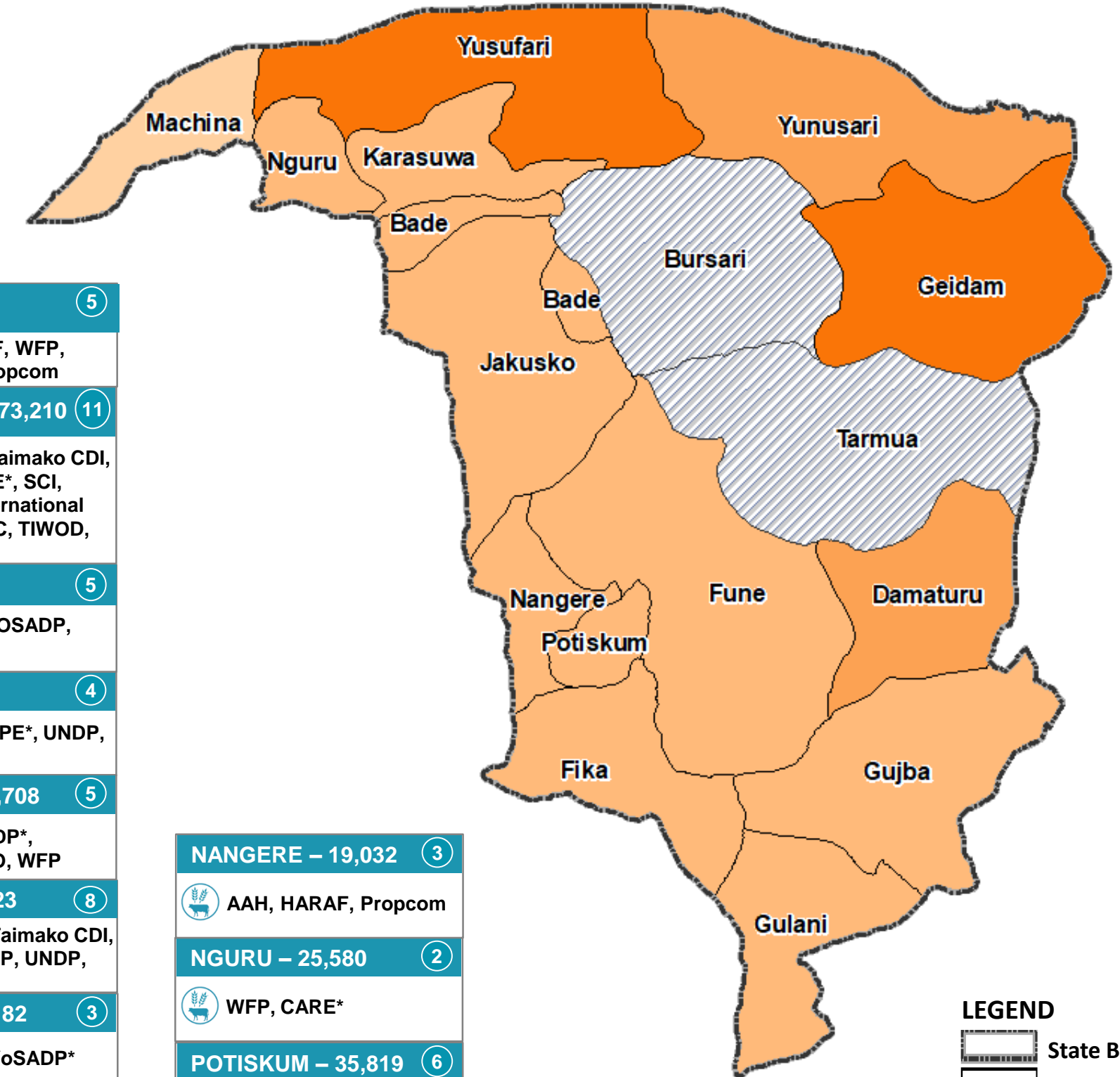
BADE - 41,818 (3)	WFP, CCDRN*, COOPI
DAMATURU - 41,122 (2)	WFP, COOPI*
GEIDAM - 65,810 (2)	WFP, COOPI*
GUJBA - 78,914 (6)	AAH, DRC, WFP, CCDRN*, NEMA, SEMA
GULANI - 13,304 (3)	DRC, WFP, CCDRN*
JAKUSKO - 40,852 (1)	WFP
NANGERE - 6,062 (1)	AAH
YUNUSARI - 66,704 (3)	COOPI, WFP, CARE*
YUSUFARI - 2,970 (2)	WFP, CARE*

LEGEND

- State Boundary
- LGA Boundary
- Inaccessible LGA

Individuals Assisted

- No Data
- < 5,000
- 5001 - 50,000
- 50,001 - 100,000
- 100,001 - 200,000
- > 300,000



BADE - 32,931 (5)	FAO, HARAF, WFP, CCDRN*, Propcom
DAMATURU - 73,210 (11)	AUN, CBA, Taimako CDI, FAO, PACHE*, SCI, COOPI*, International Alert, CISLAC, TIWOD, WFP
FIKA - 28,924 (5)	AAH, CIP, YOSADP, FAO, NIRA*
FUNE - 22,900 (4)	FAO, CISCOPE*, UNDP, YoSADP
GEIDAM - 168,708 (5)	AAH, YOSADP*, COOPI*, FAO, WFP
GUJBA - 26,823 (8)	AUN, CBA, Taimako CDI, FAO, YoSADP, UNDP, SEMA, DRC
GULANI - 26,182 (3)	DRC, FAO, YoSADP*
JAKUSKO - 6,286 (1)	FAO
KARASUWA - 5,600 (1)	FAO
MACHINA - 4,479 (4)	AAH, FAO, CIP, YOSADP

NANGERE - 19,032 (3)	AAH, HARAF, Propcom
NGURU - 25,580 (2)	WFP, CARE*
POTISKUM - 35,819 (6)	CISCOPE*, FAO, SCI, International Alert, CISLAC, TIWOD
YUNUSARI - 93,641 (6)	AAH, CIP, COOPI, YOSADP, WFP, CARE*
YUSUFARI - 106,230 (2)	WFP, CARE*

LEGEND

- State Boundary
- LGA Boundary
- Inaccessible LGA

Individuals Assisted

- No Data
- < 5,000
- 5001 - 50,000
- 50,001 - 100,000
- 100,001 - 200,000
- > 300,000

SO1 PARTNERS



8

SO2 PARTNERS



23

SO1 - ASSISTED



357K

TOTAL POPULATION ASSISTED IN YOBE STATE



***1M**

SO2 - CUMULATIVELY ASSISTED



676K

In-Kind



Cash/Vouchers



SO1

146K

211K

SO2

295K

381K

MODALITY

Sector's online dashboard:

https://public.tableau.com/profile/ng.food_security.sector#/vizhome/shared/S4CCXRC39

The boundaries and names shown and the designations used on this map do not imply official endorsement or acceptance by the UN.

Disclaimer: This dashboard captures information available at the moment of production based on partners' reporting.

TOTAL: It refers to unique individuals assisted (without double counts) as some beneficiaries were assisted under both SOs.

Organizations*: Partners who also implement activities with FAO and/or WFP.

Production date: 30 - November - 2020
Data sources: FSS 5Ws data for October 2020 /FSS Partners

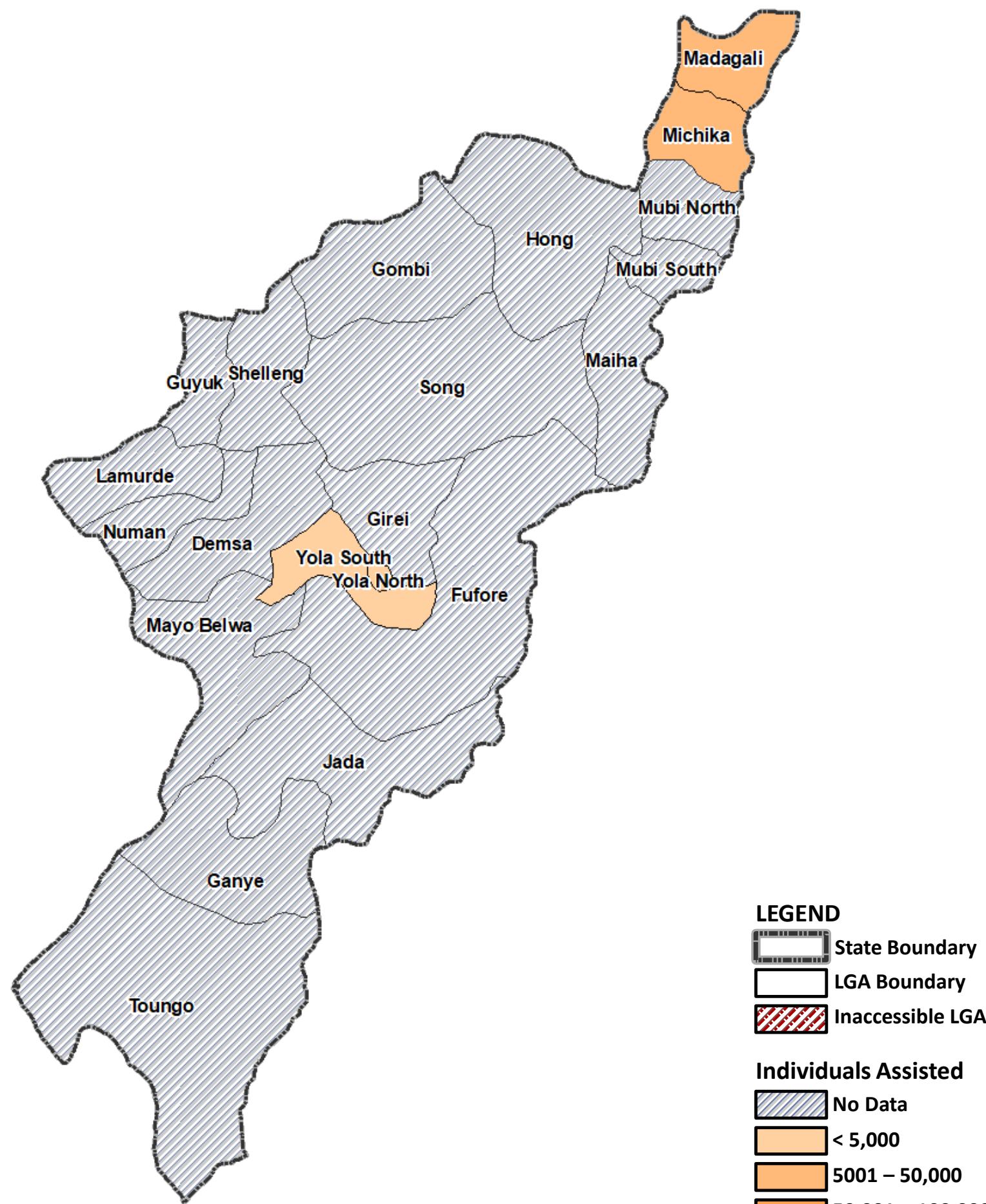
Contact: Nigeria Food Security Sector
info.Nigeria@fscluster.org

SO1 - FOOD ASSISTANCE

SO2 - AGRICULTURE & LIVELIHOODS



MADAGALI – 32,990 (3)
DRC, WFP, CCDRN
MICHIKA – 8,646 (1)
DRC
YOLA NORTH – 315 (1)
IRC
YOLA SOUTH – 287 (1)
IRC



LEGEND

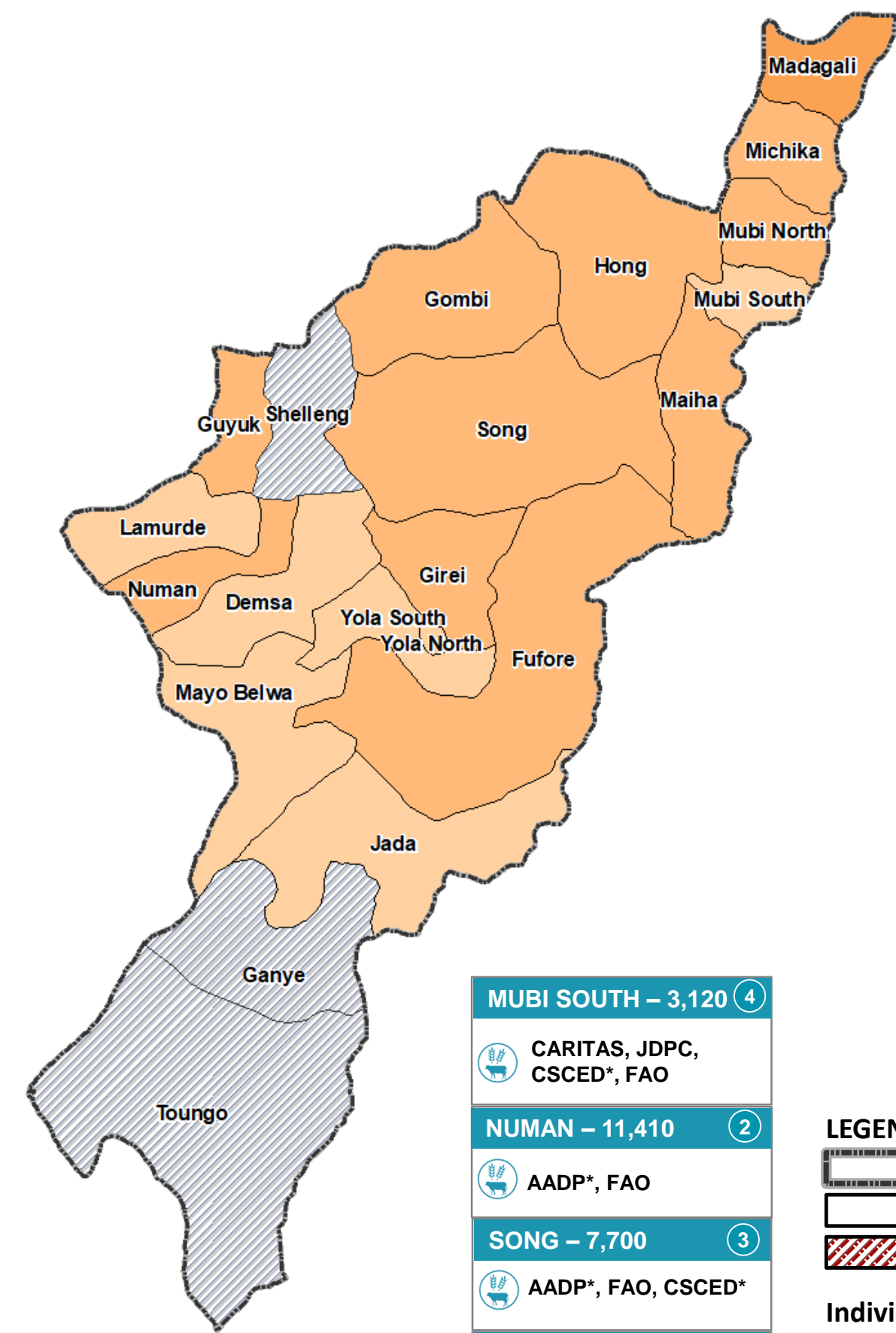
- State Boundary
- LGA Boundary
- Inaccessible LGA

Individuals Assisted

- No Data
- < 5,000
- 5001 – 50,000
- 50,001 – 100,000
- 100,001 – 200,000
- > 300,000



DEMSA – 1,050 (2)
FAO
FUFURE – 8,600 (3)
AADP*, HARAF, FAO
GIREI – 15,120 (4)
AADP*, FAO, HARAF, Propcom, VSO
GOMBI – 14,910 (2)
CISCOPE, FAO
GUYUK – 7,000 (2)
AADP*, FAO
HONG – 8,370 (5)
FAO, CSCED*, AADP, HARAF, UNDP
JADA – 400 (2)
CISCOPE*, FAO
LAMURDE – 700 (2)
HARAF*, FAO
MADAGALI – 95,156 (9)
AADP*, CARITAS, JDPC, FAO, JRS, UNDP, SEMA, WFP, CCDRN*
MAIHA – 9,540 (3)
CEPFoWY, MoL&Fadama III, FAO
MAYO-BELWA – 800 (2)
HARAF, Propcom Maikarfi
MICHIKA – 45,932 (11)
CARITAS, JDPC, AADP*, FAO, JRS, PI, HARAF, VSO, WFP, GTZ, CCDRN*
MUBI NORTH – 8,367 (7)
CARITAS, JDPC, CSCED, FAO, JRS, NRC, IRC



MUBI SOUTH – 3,120 (4)
CARITAS, JDPC, CSCED*, FAO
NUMAN – 11,410 (2)
AADP*, FAO
SONG – 7,700 (3)
AADP*, FAO, CSCED*
YOLA NORTH – 2,494 (5)
CARITAS, JDPC, HARAF, FAO, Propcom Maikarfi
YOLA SOUTH – 4,674 (4)
CARITAS, JDPC, HARAF, FAO, VSO, Propcom Maikarfi

LEGEND

- State Boundary
- LGA Boundary
- Inaccessible LGA

Individuals Assisted

- No Data
- < 5,000
- 5001 – 50,000
- 50,001 – 100,000
- 100,001 – 200,000
- > 300,000

SO1 PARTNERS



4

SO2 PARTNERS



20

SO1 - ASSISTED



42K

TOTAL POPULATION ASSISTED IN ADAMAWA STATE



***287K**

SO2 - CUMULATIVELY ASSISTED



245K

In-Kind



11K

205K

Cash/Vouchers



31K

40K

MODALITY

Sector's online dashboard:

<https://public.tableau.com/profile/ng.food.securitysector#/vizhome/shared/S4CCXRC39>

The boundaries and names shown and the designations used on this map do not imply official endorsement or acceptance by the UN.

Disclaimer: This dashboard captures information available at the moment of production based on partners' reporting.

TOTAL*: It refers to unique individuals assisted (without double counts) as some beneficiaries were assisted under both SOs.

Organizations*: Partners who also implement activities with FAO and/or WFP.

Production date: 30 - November - 2020
Data sources: FSS 5Ws data for October 2020 / FSS Partners

Contact: Nigeria Food Security Sector
info.Nigeria@fscluster.org