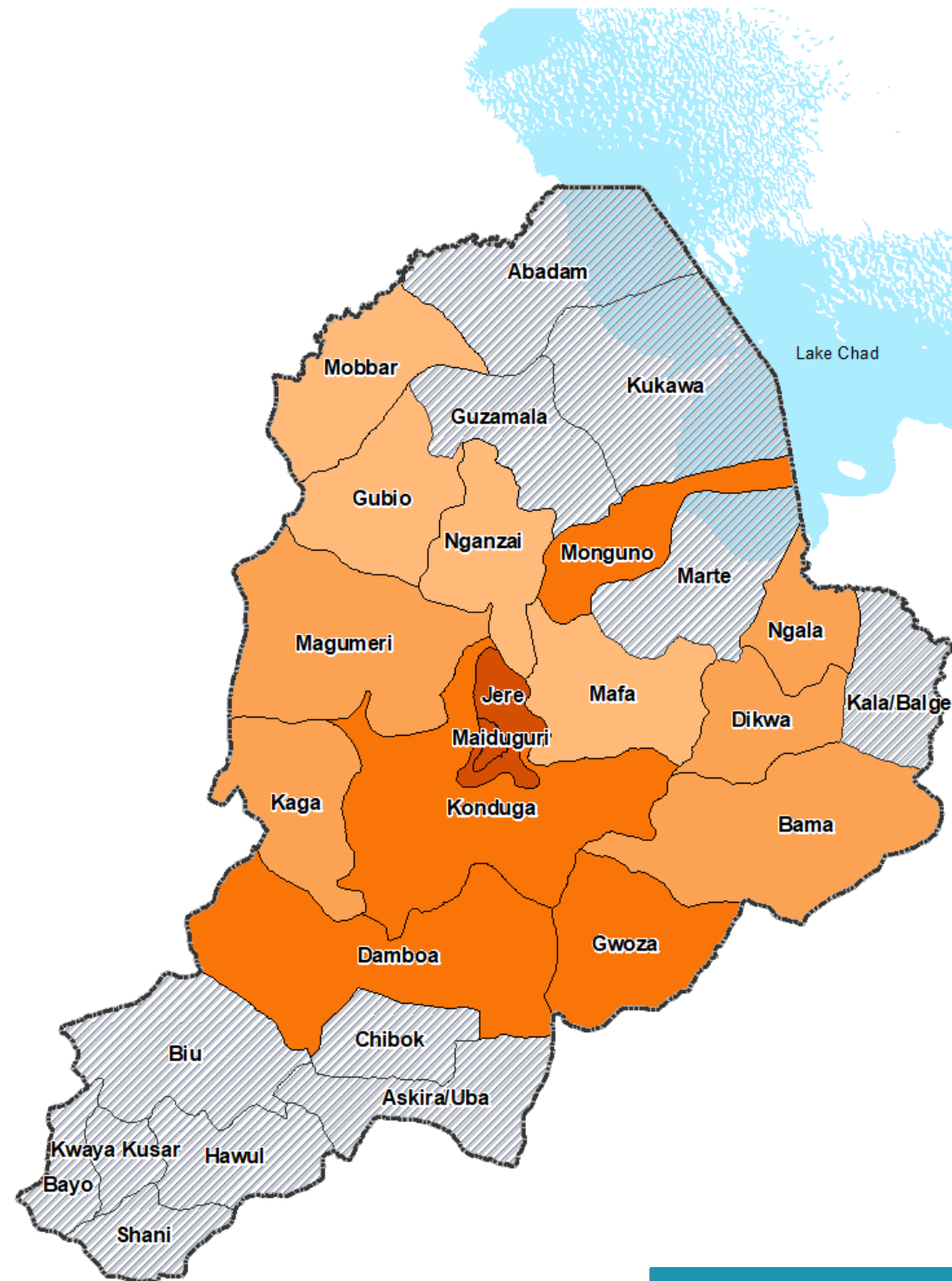


SO1 - FOOD ASSISTANCE

SO2 - AGRICULTURE & LIVELIHOODS



BAMA – 214,115 (4)	CARITAS, WFP, INTERSOS*, SEMA
DAMBOA – 58,904 (3)	MC, WFP, IMC*
DIKWA – 61,561 (2)	WFP, CARE*
GUBIO – 10,783 (2)	CRS, NEYIF
GWOZA – 118,627 (3)	CARITAS, WFP, PI*
JERE – 126,487 (8)	AAH, SCI, EYN, ZOA, NEMA, DRC, CRS, JDPC
KAGA – 42,081 (5)	NEMA, CRS, JDPC, WFP, COOPI*
KALA BALGE – 27,891 (2)	WFP, CARE*
KONDUGA – 179,027 (6)	GREENCODE, SEMA, SCI, EYN, WFP, BOWDI*
MAFA – 49,614 (5)	SCI, EYN, WFP, CAID*, SEMA

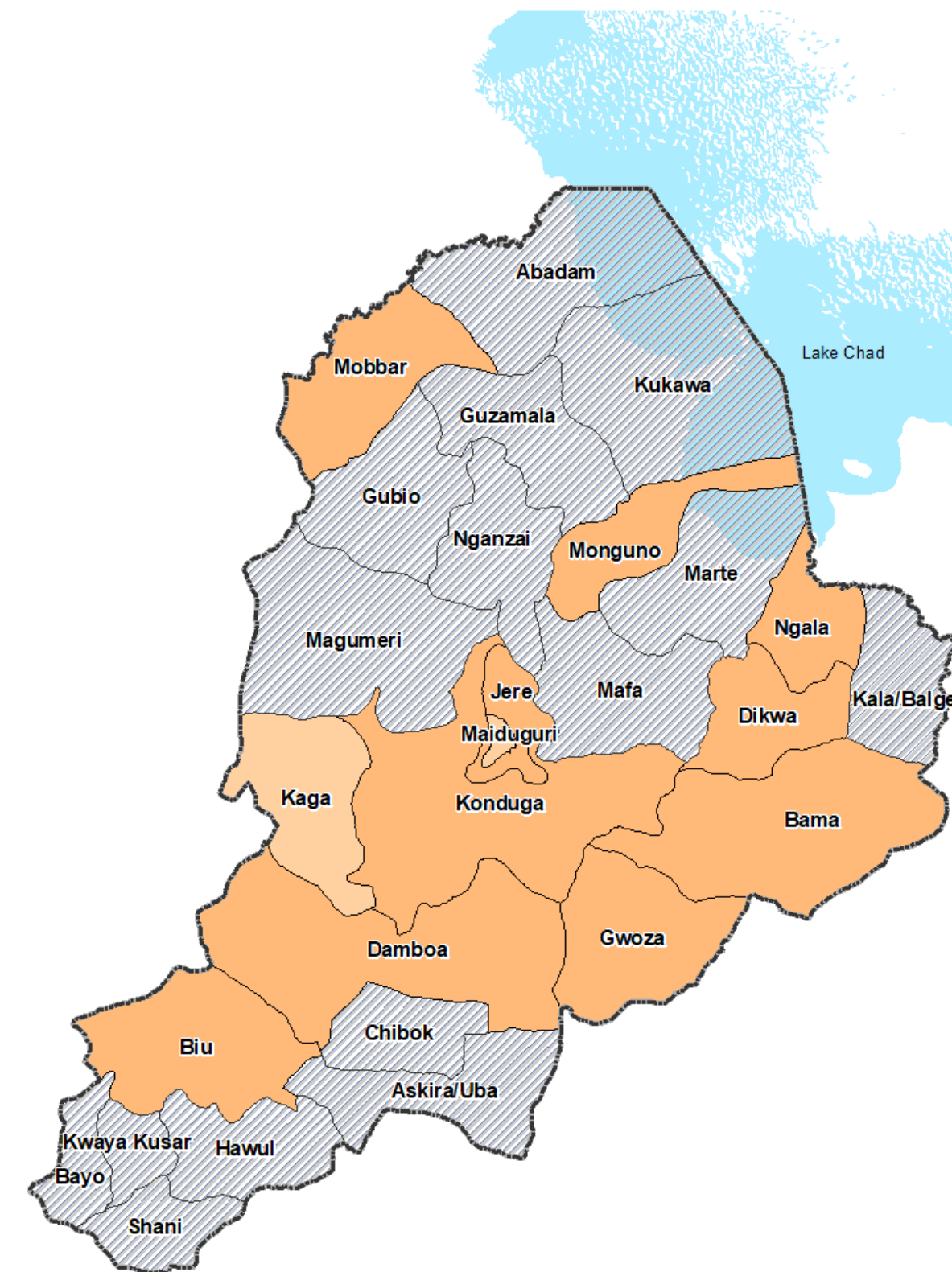


MAGUMERI – 65,739 (5)	AAH, WFP, RRI*, CRS, JDPC
MAIDUGURI – 148,644 (7)	AAH, DRC, DHCBI, SCI, EYN, WFP, IMC*
MOBBAR – 11,960 (3)	SHI, WFP, INTERSOS*
MONGUNO – 244,272 (6)	AAH, WFP, ACTED*, SI ZOA, SEMA

NGALA – 88,995 (4)	WFP, DRC*, SI, SHO
NGANZAI – 37,986 (2)	AAH, WFP, BOWDI*



BAMA – 44,600 (3)	FAO, BSADP*, CARITAS*
BIU – 17,620 (4)	FAO, BSADP*, WFP, DHCBI
DAMBOA – 17,980 (4)	FAO, BSADP*, WFP, DHCBI*
DIKWA – 31,430 (4)	FAO, HERWA*, WFP, CARE*
GWOZA – 28,000 (6)	FAO, BSADP*, CARITAS*, WFP, PI*, DHCBI*
JERE – 15,190 (8)	AAH, WFP, STREET CHILD*, SCG, FAO, BSADP*, HERWA*
KAGA – 455 (2)	FAO, DHCBI*
KONDUGA – 8,435 (2)	FAO, DHCBI*
MAIDUGURI – 3,102 (5)	AAH, AUN, SCG, WFP, STREETCHILD*
MOBBAR – 24,656 (5)	AAH, FAO, WFP, INTERSOS*, HERWA*
MONGUNO – 15,400 (3)	FAO, HERWA*, BSADP*
NGALA – 5,950 (2)	FAO, BSADP*



LEGEND

- State Boundary
- LGA Boundary
- Inaccessible LGA

Individuals Assisted

- No Data
- < 5,000
- 5001 – 50,000
- 50,001 – 100,000
- 100,001 – 200,000
- > 300,000

SO1 PARTNERS 22

SO2 PARTNERS 13

SO1 - ASSISTED 1.5M

SO1 PARTNERS 5 Partners with both SO1&2 activities

TOTAL POPULATION ASSISTED IN BORNO STATE

***1.7M**

SO2 - CUMULATIVELY ASSISTED 212K

	SO1	SO2
In-Kind	592K	179k
Cash/Vouchers	896K	33k

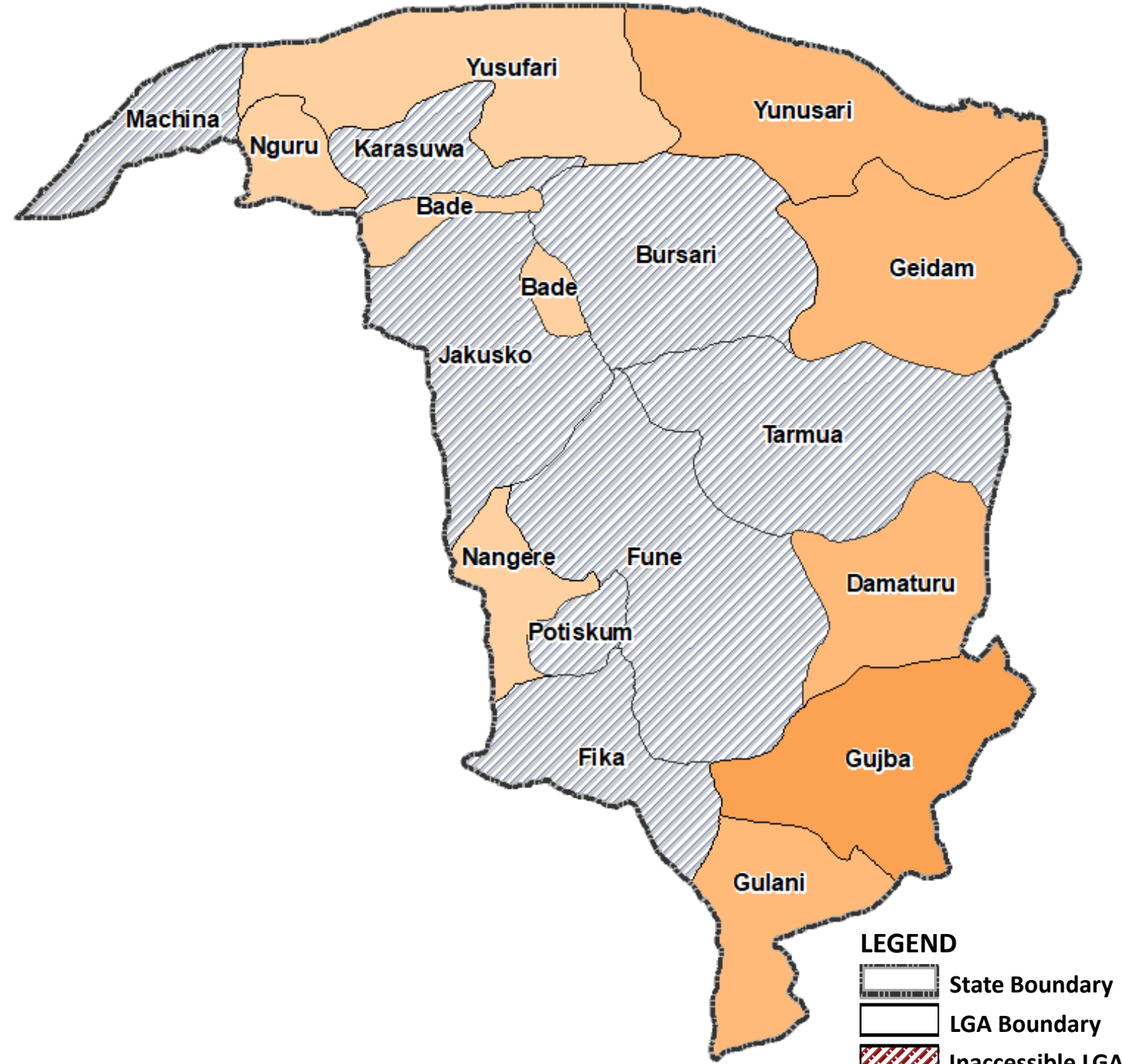
MODALITY

SO1 - FOOD ASSISTANCE

SO2 - AGRICULTURE & LIVELIHOODS



BADE – 3,037	2
WFP, CCDRN*	
DAMATURU – 16,739	2
WFP, COOPI*	
GEIDAM – 31,667	2
WFP, COOPI*	
GUJBA – 64,811	3
AAH, WFP, CCDRN*	
GULANI – 4,256	2
WFP, CCDRN*	
NGURU – 1,773	2
WFP, CARE*	
YUNUSARI – 23,038	2
WFP, TCDI*	
YUNUFARI – 2,944	2
WFP, CARE*	



LEGEND

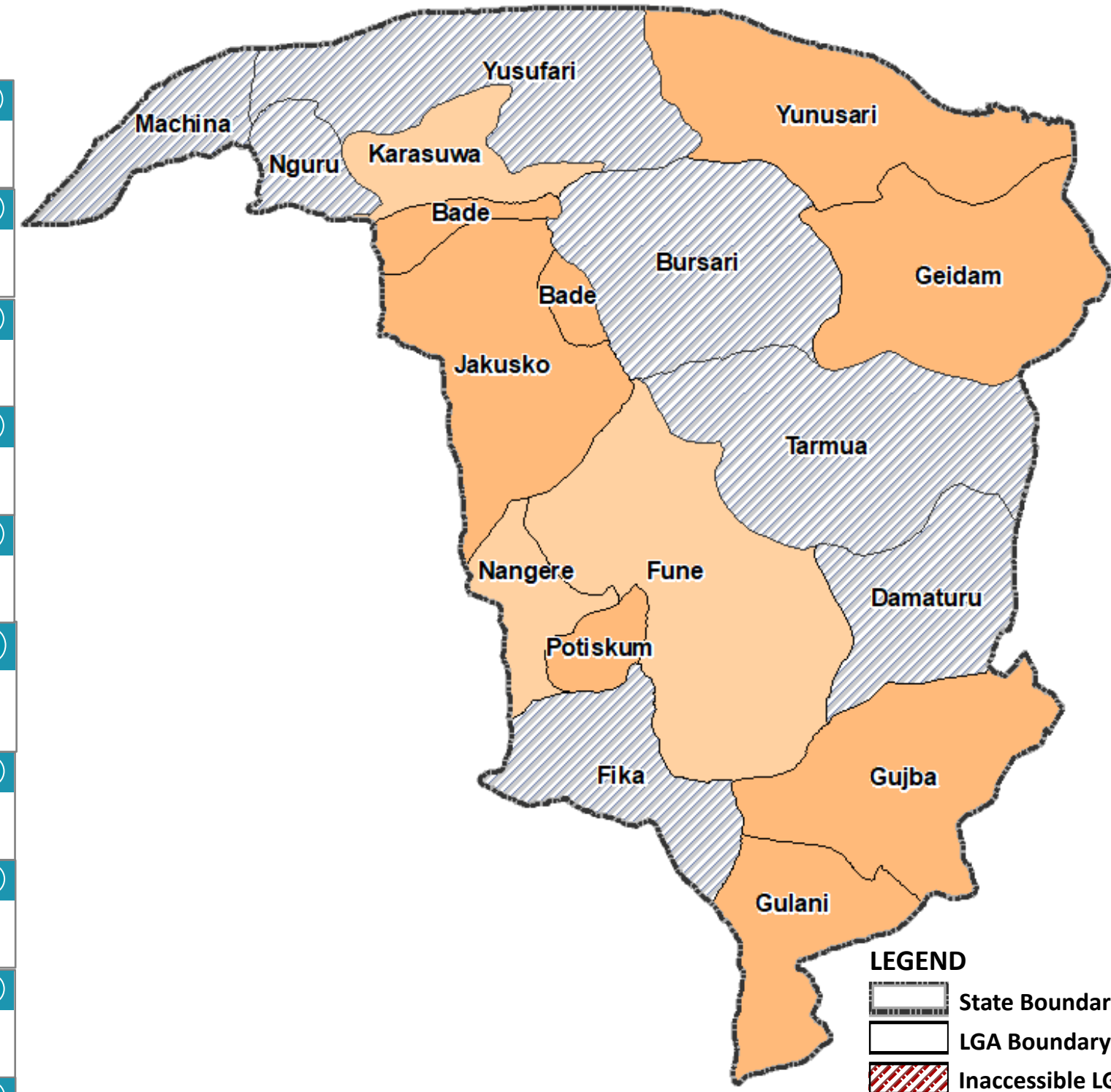
- State Boundary
- LGA Boundary
- Inaccessible LGA

Individuals Assisted

- No Data
- < 5,000
- 5001 – 50,000
- 50,001 – 100,000
- 100,001 – 200,000
- > 300,000



BADE – 11,200	4
FAO, YADP*, HARAF, Propcom,	
FIKA – 5,600	1
FAO	
FUNE – 3,136	1
FAO	
GEIDAM – 27,235	5
MC, FAO, DRC, COOPI, YADP*	
GUJBA – 5,313	2
FAO, YADP*	
GULANI – 7,000	2
FAO, YADP*	
JAKUSKO – 8,820	1
FAO, YADP*	
KARASUWA – 4,200	2
FAO, YADP*	
NANGERE – 2,898	1
AAH	
POTISKUM – 5,600	2
HARAF, Propcom	
YUNUSARI – 15,674	4
COOPI, MC, DRC, FAO	



LEGEND

- State Boundary
- LGA Boundary
- Inaccessible LGA

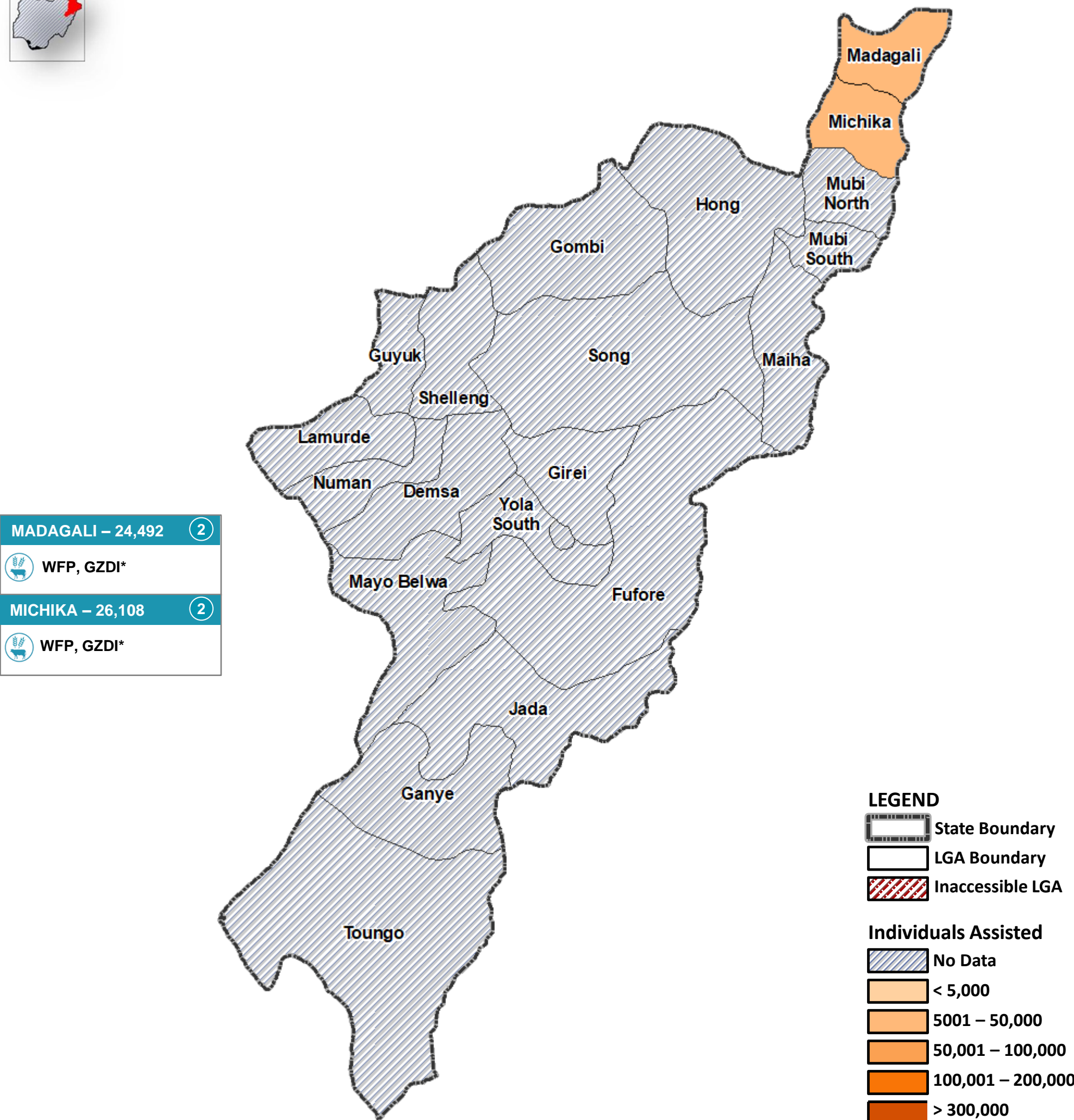
Individuals Assisted

- No Data
- < 5,000
- 5001 – 50,000
- 50,001 – 100,000
- 100,001 – 200,000
- > 300,000

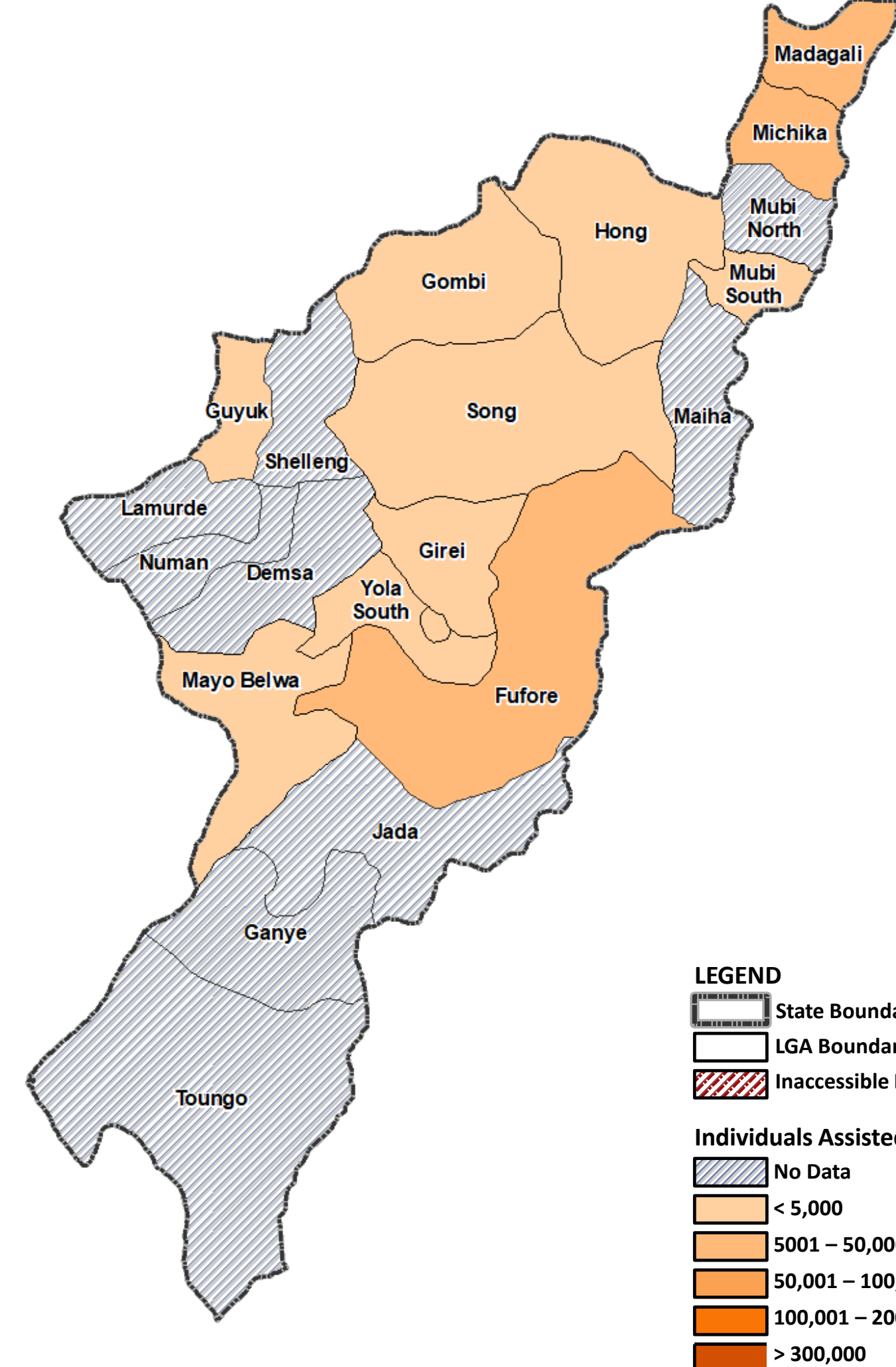
SO1 PARTNERS	SO2 PARTNERS	SO1 - ASSISTED	TOTAL POPULATION ASSISTED IN YOBE STATE	SO2 - CUMULATIVELY ASSISTED	In-Kind	SO1	SO2	MODALITY
6	8	148K	*244K	96K	Cash/Vouchers	15K	67K	
						133K	29K	

SO1 - FOOD ASSISTANCE

SO2 - AGRICULTURE & LIVELIHOODS



FUFORE – 21,077 (6)	FAO, AADP*, HARAF, Propcom, VSO, DHCBI*
GIREI – 1,260 (3)	FAO, Propcom, VSO
GOMBI – 700 (1)	FAO
GUYUK – 700 (2)	FAO, DHCBI*
HONG – 4,200 (2)	HARAF, Propcom
MADAGALI – 18,522 (4)	FAO, AADP*, WFP, CCDRN*
MAYO BELWA – 462 (2)	FAO, DHCBI*
MICHIKA – 5,180 (2)	FAO, AADP*
MUBI SOUTH – 175 (1)	FAO
SONG – 742 (1)	FAO
YOLA NORTH – 1,400 (2)	HARAF, Propcom
YOLA SOUTH – 4200 (2)	HARAF, Propcom



MADAGALI – 24,492 (2)	WFP, GZDI*
MICHIKA – 26,108 (2)	WFP, GZDI*

SO1 PARTNERS 2	SO2 PARTNERS 8	SO1 - ASSISTED 53K	TOTAL POPULATION ASSISTED IN ADAMAWA STATE *111K	SO2 - CUMULATIVELY ASSISTED 58K	In-Kind 53K	SO2 57K	MODALITY
Partners with both SO1&2 activities 1					Cash/Vouchers -	SO1 57K	