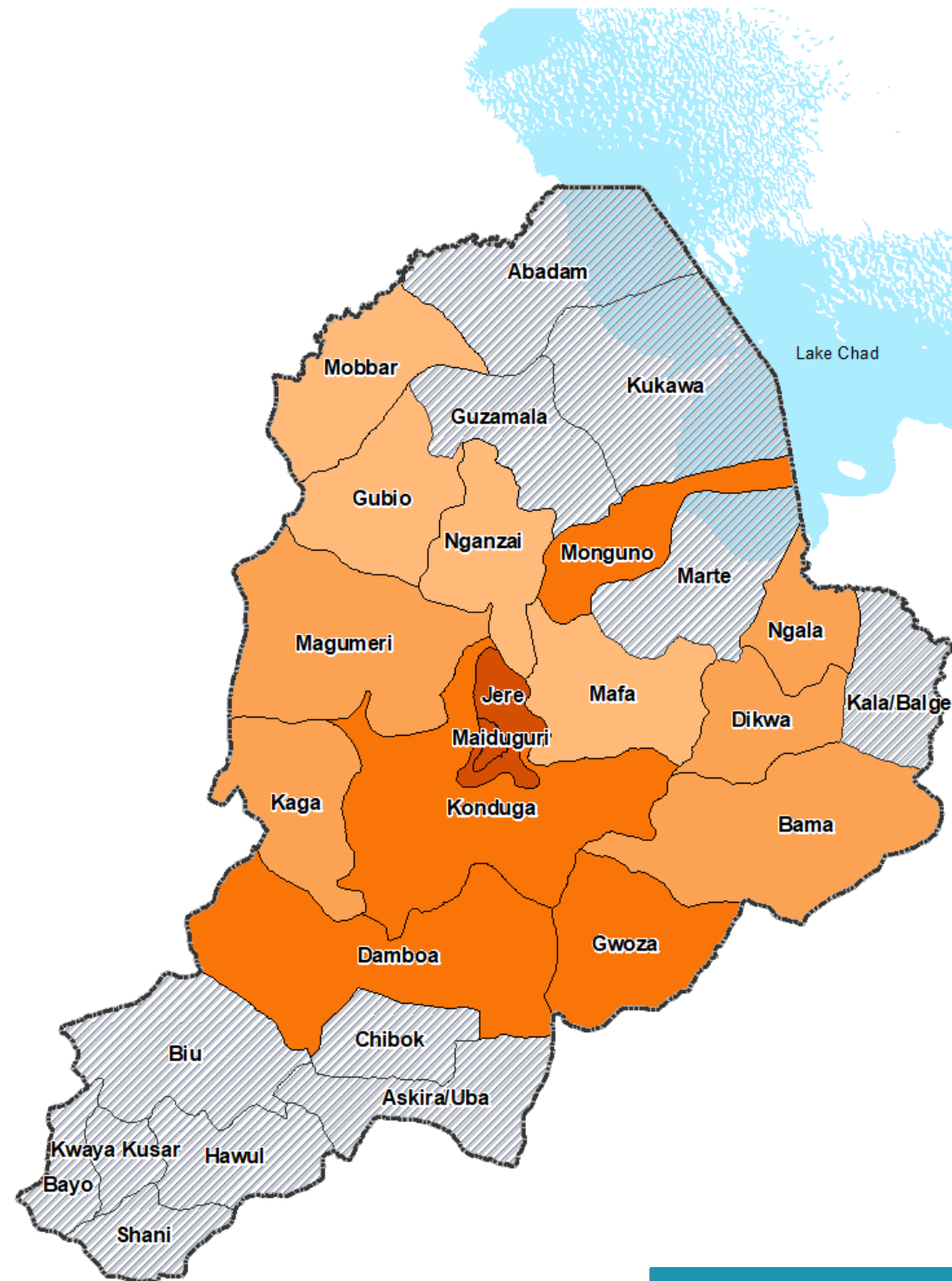


SO1 - FOOD ASSISTANCE

SO2 - AGRICULTURE & LIVELIHOODS



BAMA – 96,176 (3)	CARITAS, WFP, INTERSOS*
DAMBOA – 122,741 (3)	MC, WFP, IMC*
DIKWA – 60,936 (2)	WFP, CARE*
GUBIO – 10,800 (2)	CRS, NEYIF
GWOZA – 119,577 (3)	CARITAS, WFP, PI*
JERE – 232,138 (8)	AAH, SCI, EYN, ZOA, NEMA, DRC, CRS, JDPC
KAGA – 70,581 (5)	NEMA, CRS, JDPC, WFP, COOPI*
KONDUGA – 151,722 (6)	GREENCODE, NEMA, SCI, EYN, WFP, BOWDI*
MAFA – 29,542 (4)	SCI, EYN, WFP, CAID*



LEGEND

- State Boundary
- LGA Boundary
- Inaccessible LGA

Individuals Assisted

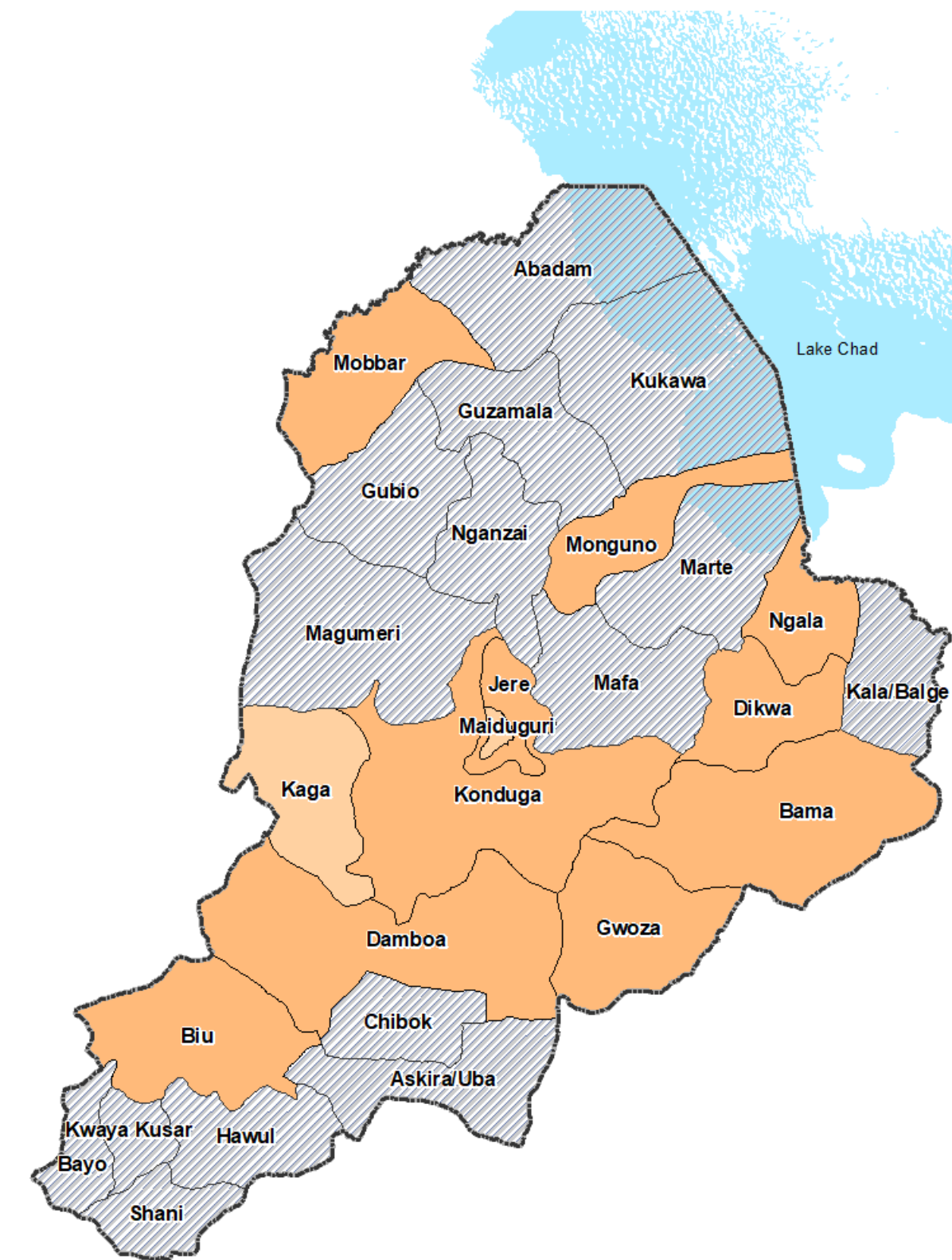
- No Data
- < 5,000
- 5,001 – 50,000
- 50,001 – 100,000
- 100,001 – 200,000
- > 300,000

MAGUMERI – 65,519 (6)	AAH, BOWDI, WFP, RRI*, CRS, JDPC
MAIDUGURI – 251,164 (11)	AAH, DRC, PUI, DHCBI, SCI, EYN, WFP, IMC*, GBVS, NEMA, IMC
MOBBAR – 35,011 (3)	AAH, WFP, INTERSOS*
MONGUNO – 166,732 (5)	AAH, WFP, ACTED*, SI ZOA

NGALA – 91,113 (3)	WFP, DRC*, SI
NGANZAI – 29,721 (2)	AAH, BOWDI



BAMA – 26,600 (3)	FAO, BSADP*, CARITAS*
BIU – 17,620 (4)	FAO, BSADP*, WFP, DHCBI
DAMBOA – 17,980 (4)	FAO, BSADP*, WFP, DHCBI*
DIKWA – 31,430 (4)	FAO, HERWA*, WFP, CARE*
GWOZA – 16,000 (5)	FAO, BSADP*, CARITAS*, WFP, PI*
JERE – 15,122 (8)	AAH, WFP, STREET CHILD*, SCG, FAO, BSADP*, HERWA*
KAGA – 455 (1)	FAO, DHCBI*
KONDUGA – 8,435 (2)	FAO, DHCBI*
MAIDUGURI – 3,073 (5)	AAH, AUN, SCG, WFP, STREETCHILD*
MOBBAR – 24,656 (5)	AAH, FAO, WFP, INTERSOS*, HERWA*
MONGUNO – 15,400 (3)	FAO, HERWA*, BSADP*
NGALA – 5,950 (2)	FAO, BSADP*



LEGEND

- State Boundary
- LGA Boundary
- Inaccessible LGA

Individuals Assisted

- No Data
- < 5,000
- 5,001 – 50,000
- 50,001 – 100,000
- 100,001 – 200,000
- > 300,000

SO1 PARTNERS



24

SO2 PARTNERS



13

SO1 - ASSISTED



1.5M

TOTAL POPULATION ASSISTED IN BORNO STATE



***1.7M**

SO2 - CUMULATIVELY ASSISTED



183K

In-Kind



581K

179k

Cash/Vouchers



951K

4k

MODALITY

Sector's online dashboard:

<https://public.tableau.com/profile/ng.food.securitysector#/vizhome/shared/S4CCXRC39>

The boundaries and names shown and the designations used on this map do not imply official endorsement or acceptance by the UN.

Disclaimer: This dashboard captures information available at the moment of production based on partners' reporting.

TOTAL*: It refers to unique individuals assisted (without double counts) as some beneficiaries were assisted under both SOs.

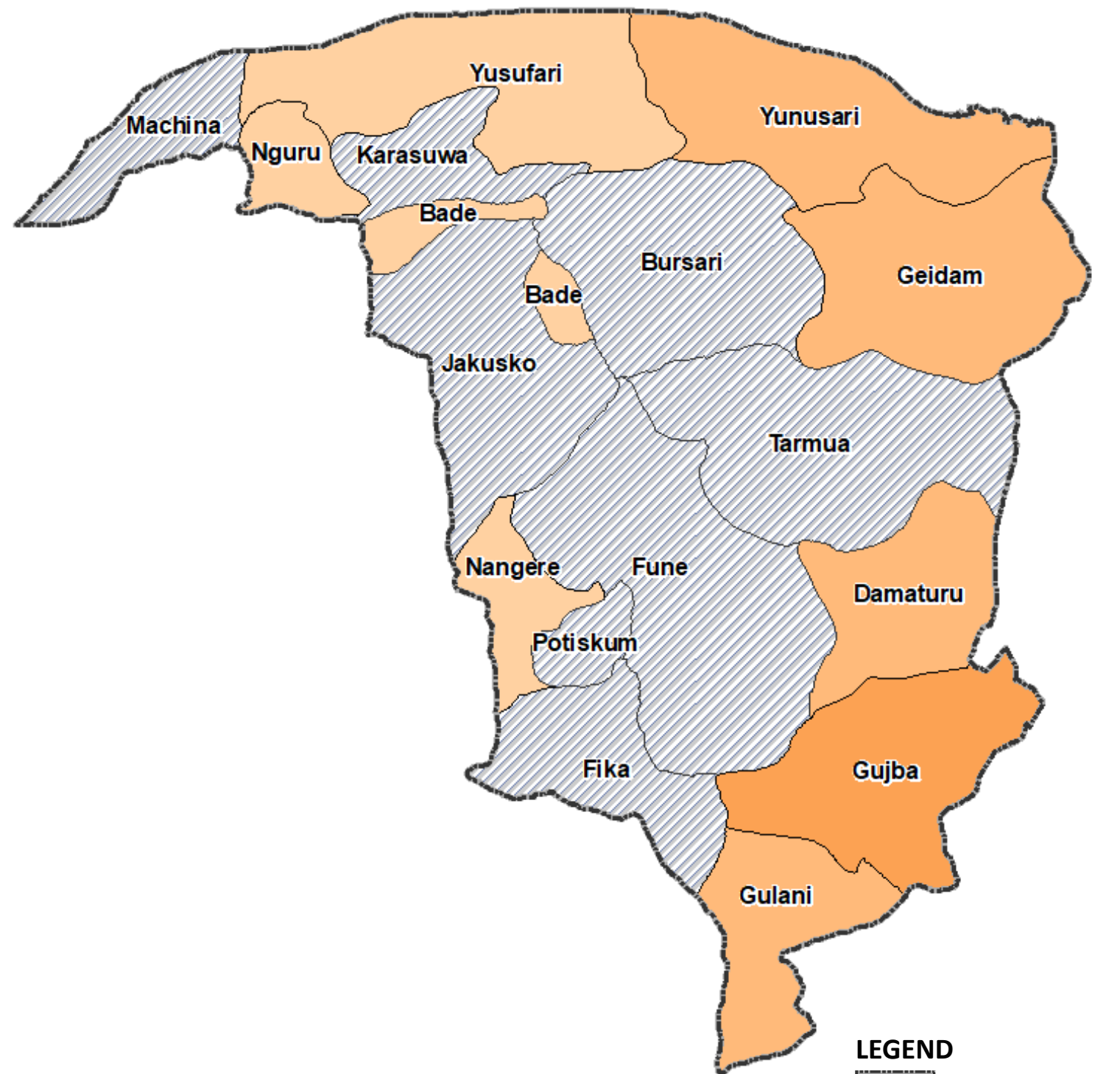
Organizations*: Partners who also implement activities with FAO and/or WFP.

Production date: 28- March - 2021
Data sources: FSS 5Ws data for February 2021 /FSS Partners

Contact: Nigeria Food Security Sector
info.Nigeria@fscluster.org

SO1 - FOOD ASSISTANCE

SO2 - AGRICULTURE & LIVELIHOODS



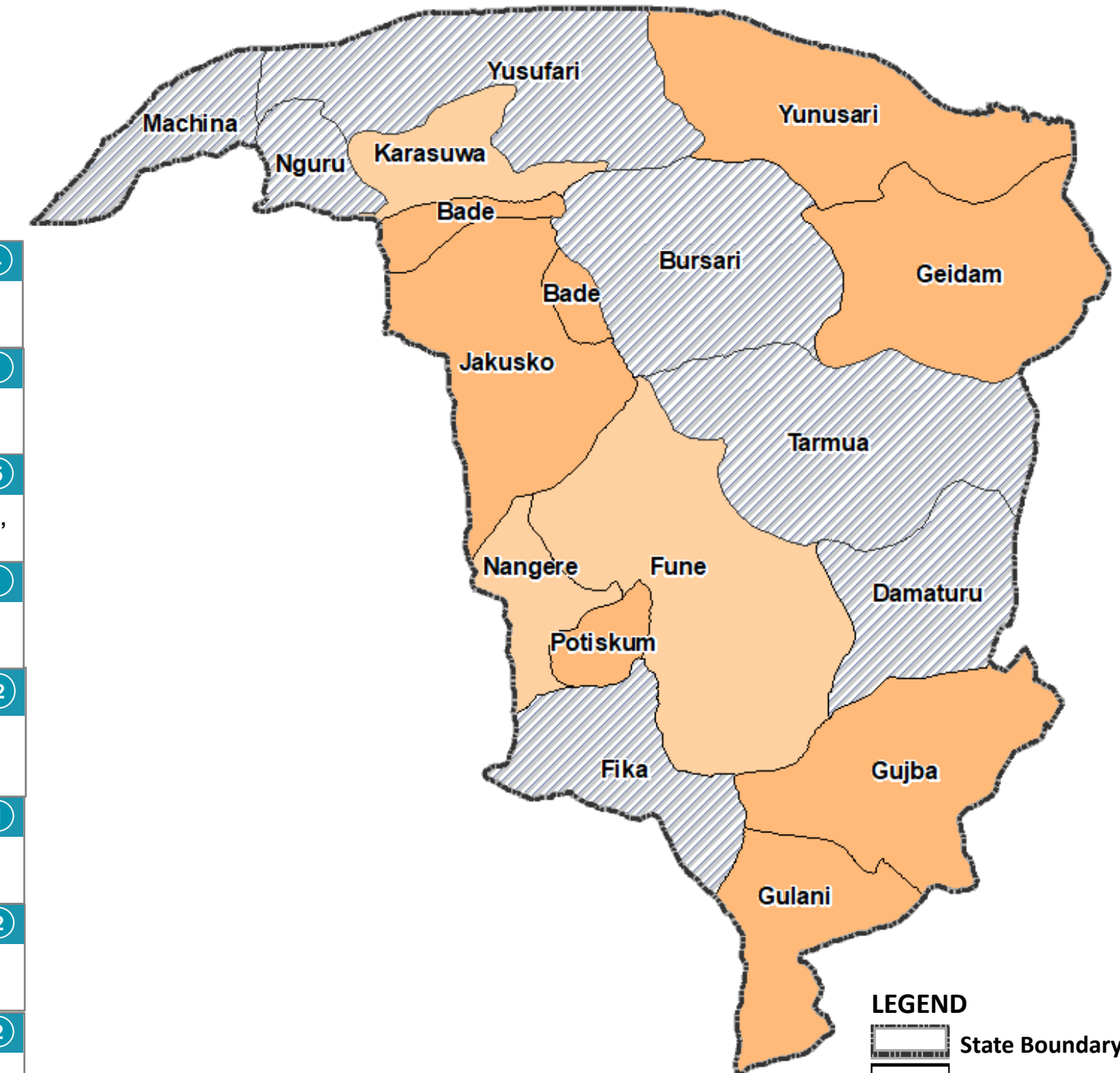
BADE – 3,037 (2)
WFP, CCDRN*
DAMATURU – 15,377 (2)
WFP, COOPI*
GEIDAM – 16,266 (2)
WFP, COOPI*
GUJBA – 74,836 (4)
AAH, DRC, WFP, CCDRN*
GULANI – 7,559 (3)
DRC, WFP, CCDRN*
NANGERE – 1,512 (1)
AAH
NGURU – 1,773 (2)
WFP, CARE*
YUNUSARI – 15,2930 (2)
WFP, TCDI*
YUNUFARI – 2,974 (2)
WFP, CARE*

LEGEND

- State Boundary
- LGA Boundary
- Inaccessible LGA

Individuals Assisted

- No Data
- < 5,000
- 5001 – 50,000
- 50,001 – 100,000
- 100,001 – 200,000
- > 300,000



BADE – 11,200 (4)
FAO, YADP*, HARAF, Propcom,
FUNE – 3,136 (1)
FAO
GEIDAM – 26,521 (5)
MC, FAO, DRC, COOPI, YADP*
GUJBA – 5,313 (1)
FAO, YADP*
GULANI – 7,000 (2)
FAO, YADP*
JAKUSKO – 8,820 (1)
FAO, YADP*
KARASUWA – 4,200 (2)
FAO, YADP*
NANGERE – 1,449 (2)
AAH
POTISKUM – 5,600 (2)
HARAF, Propcom
YUNUSARI – 14,988 (4)
COOPI, MC, DRC, FAO

LEGEND

- State Boundary
- LGA Boundary
- Inaccessible LGA

Individuals Assisted

- No Data
- < 5,000
- 5001 – 50,000
- 50,001 – 100,000
- 100,001 – 200,000
- > 300,000

SO1 PARTNERS



7

SO2 PARTNERS



8

SO1 - ASSISTED



138K

TOTAL POPULATION ASSISTED IN YOBE STATE



***227K**

SO2 - CUMULATIVELY ASSISTED



88K

In-Kind



Cash/Vouchers



SO1

15K

123K

SO2

60K

28K

MODALITY

Sector's online dashboard:

https://public.tableau.com/profile/ng.food_security.sector#/vizhome/shared/S4CCXRC39

The boundaries and names shown and the designations used on this map do not imply official endorsement or acceptance by the UN.

Disclaimer: This dashboard captures information available at the moment of production based on partners' reporting.

TOTAL*: It refers to unique individuals assisted (without double counts) as some beneficiaries were assisted under both SOs.

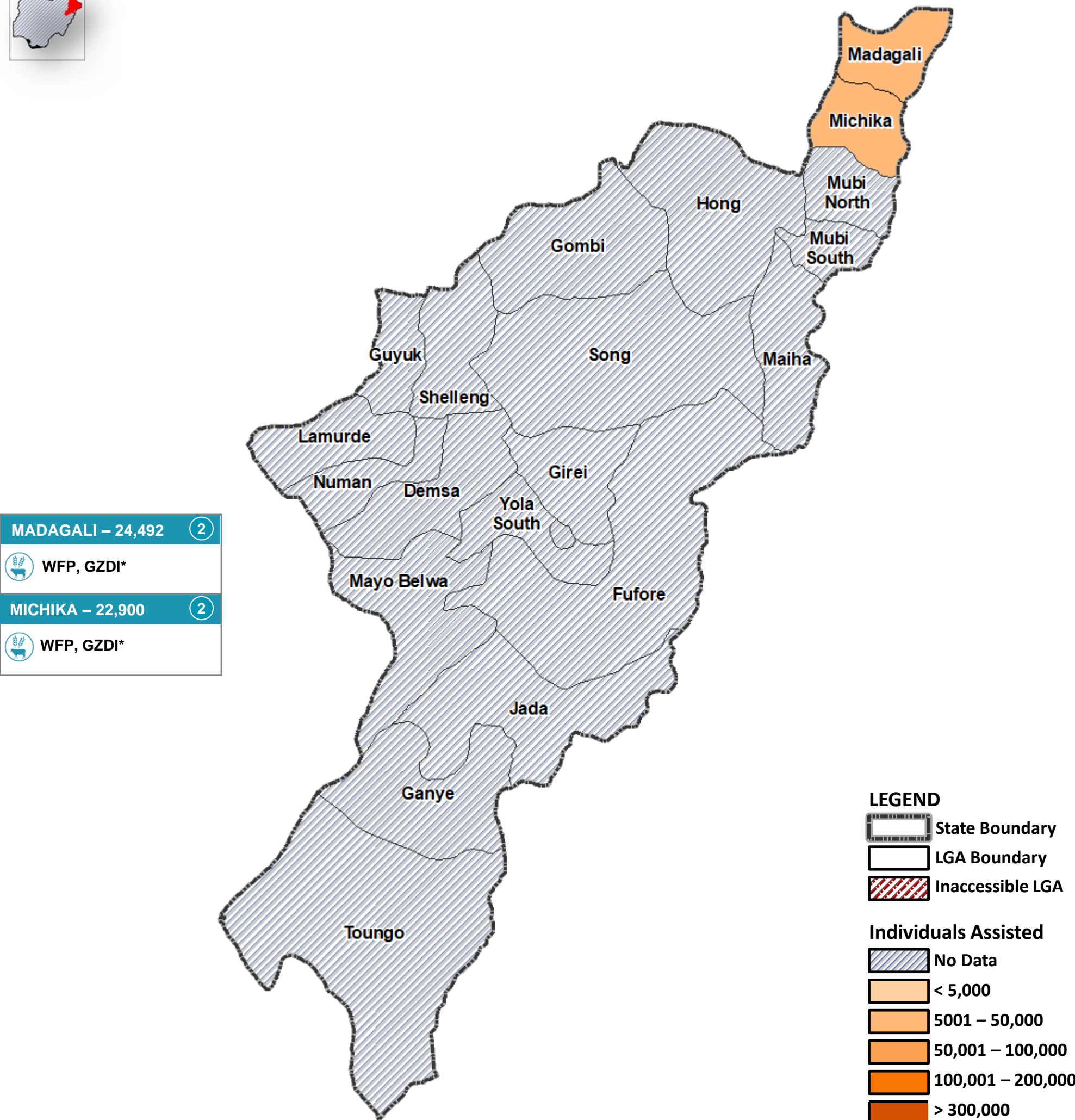
Organizations*: Partners who also implement activities with FAO and/or WFP.

Production date: 28- March - 2021
Data sources: FSS 5Ws data for February 2021 /FSS Partners

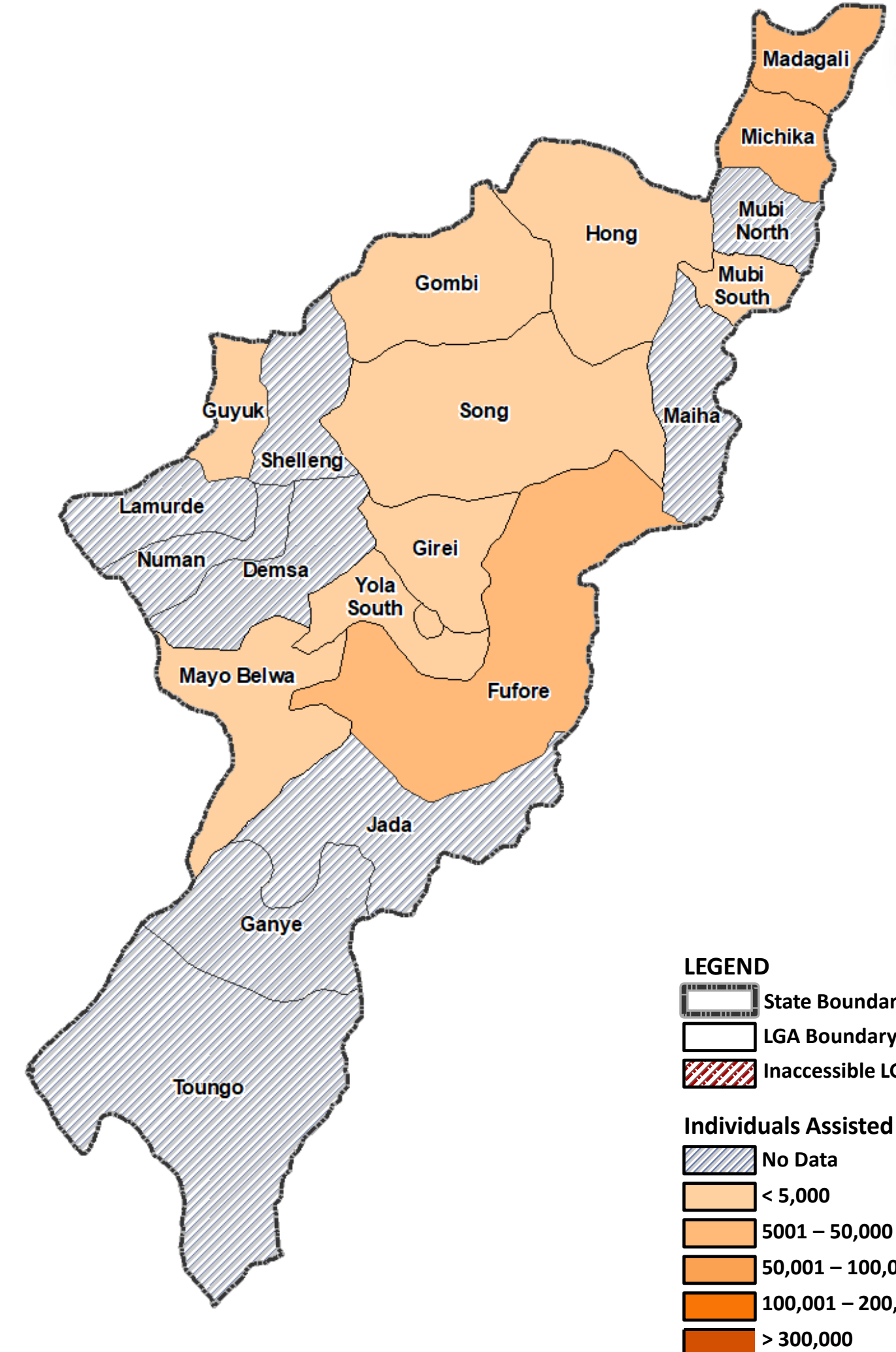
Contact: Nigeria Food Security Sector
info.Nigeria@fscluster.org

SO1 - FOOD ASSISTANCE

SO2 - AGRICULTURE & LIVELIHOODS



FUFORE - 21,077	6	FAO, AADP*, HARAF, Propcom, VSO, DHCBI*
GIREI - 700	1	WFP
GOMBI - 700	1	FAO
GUYUK - 700	2	FAO, DHCBI*
HONG - 4,200	2	HARAF, Propcom
MADAGALI - 18,522	2	FAO, AADP*, WFP, CCDRN*
MAYO BELWA - 462	2	FAO, DHCBI*
MICHIKA - 5,180	2	FAO, AADP*
MUBI SOUTH - 175	1	FAO
SONG - 742	1	FAO
YOLA NORTH - 1,400	2	HARAF, Propcom
YOLA SOUTH - 4,200	2	HARAF, Propcom



SO1 PARTNERS	SO2 PARTNERS	SO1 - ASSISTED	TOTAL POPULATION ASSISTED IN ADAMAWA STATE	SO2 - CUMULATIVELY ASSISTED	In-Kind	SO1	SO2	MODALITY
2	8	47K	*105K	58K	47K	57K		
1	1	1			Cash/Vouchers	-	1K	