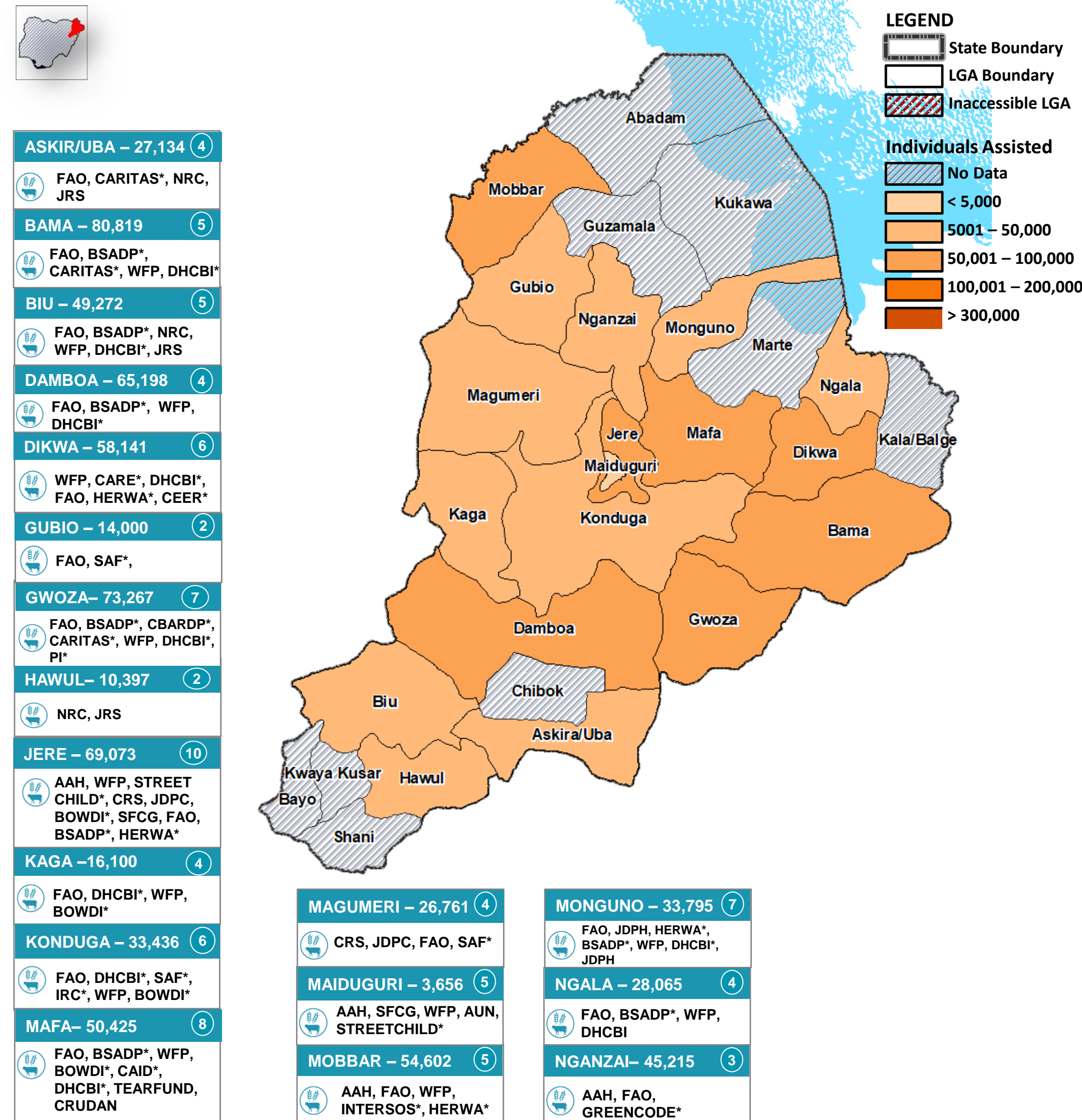
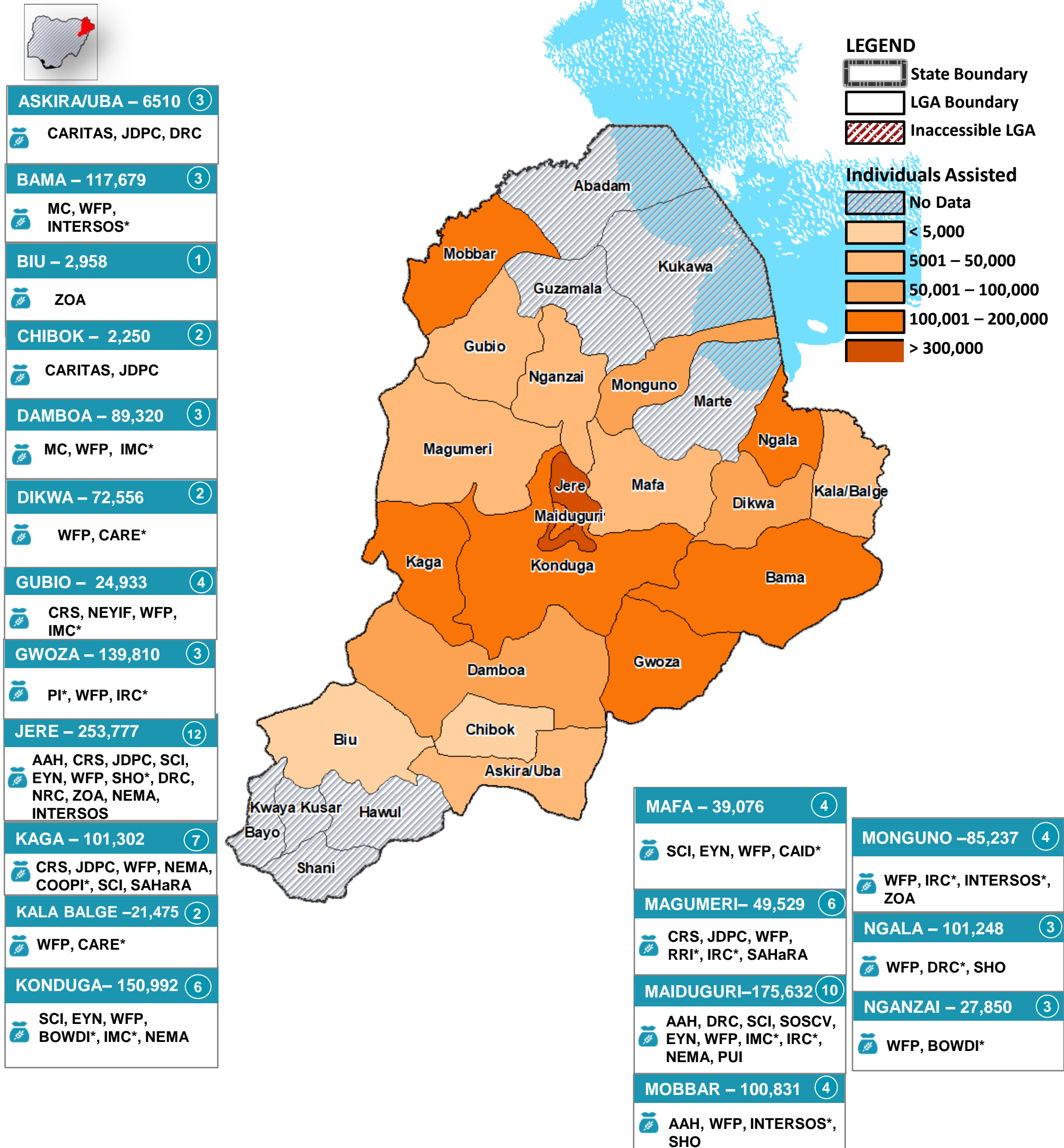


SO1 - FOOD ASSISTANCE

SO2 - AGRICULTURE & LIVELIHOODS



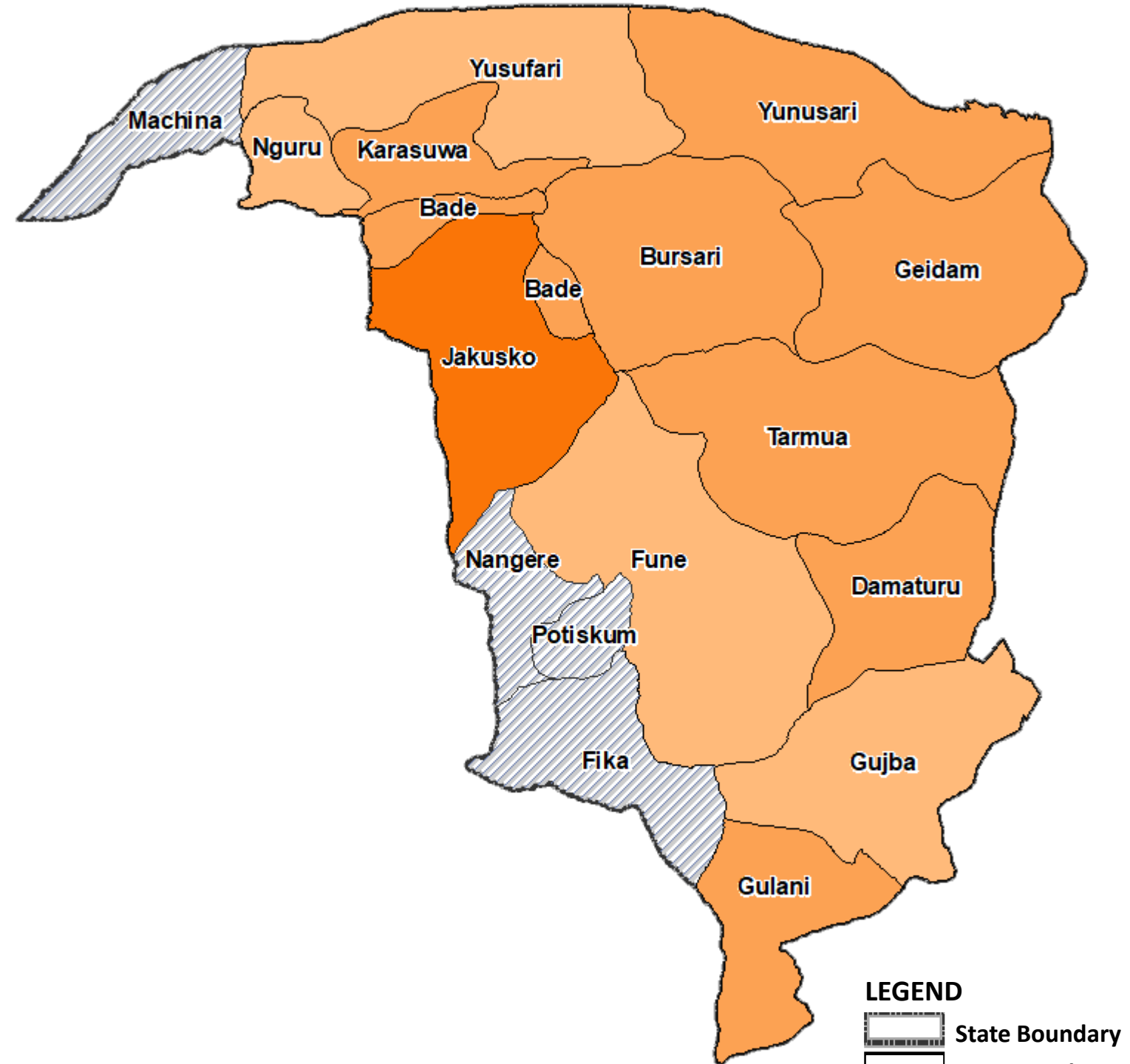
SO1 PARTNERS 25	SO2 PARTNERS 22	SO1 - ASSISTED 1.6M	TOTAL POPULATION ASSISTED IN BORNO STATE *2.3M	SO2 - CUMULATIVELY ASSISTED 739K	SO1 779K	SO2 552k	MODALITY
Partners with both SO1&2 activities: 10					In-Kind: 784K	Cash/Vouchers: 187k	

SO1 - FOOD ASSISTANCE

SO2 - AGRICULTURE & LIVELIHOODS



BADE – 97,101 (2)	WFP, CCDRN*
BUSARI – 50,762 (3)	WFP, ActionAid*, YOSEMA
DAMATURU – 58,648 (4)	COOPI*, WFP, YOSEMA, NEDC
FUNE – 45,025 (3)	WFP, JDPH*, YOSEMA
GEIDAM – 70,351 (3)	WFP, COOPI*, YOSEMA
GUJBA – 47,427 (3)	WFP, CCDRN*, YOSEMA
GULANI – 60,752 (3)	WFP, CCDRN*, YOSEMA
JAKUSKO – 157,183 (2)	WFP, COOPI*
KARASUWA – 73,298 (2)	WFP, CARE*
NGURU – 24,077 (3)	WFP, CARE*, YOSEMA
TARMUA – 69,175 (2)	FINDEF*, WFP,
YUNUSARI – 56,052 (3)	COOPI, TCDI*, WFP
YUNUFARI – 12,322 (3)	WFP, CARE*



LEGEND

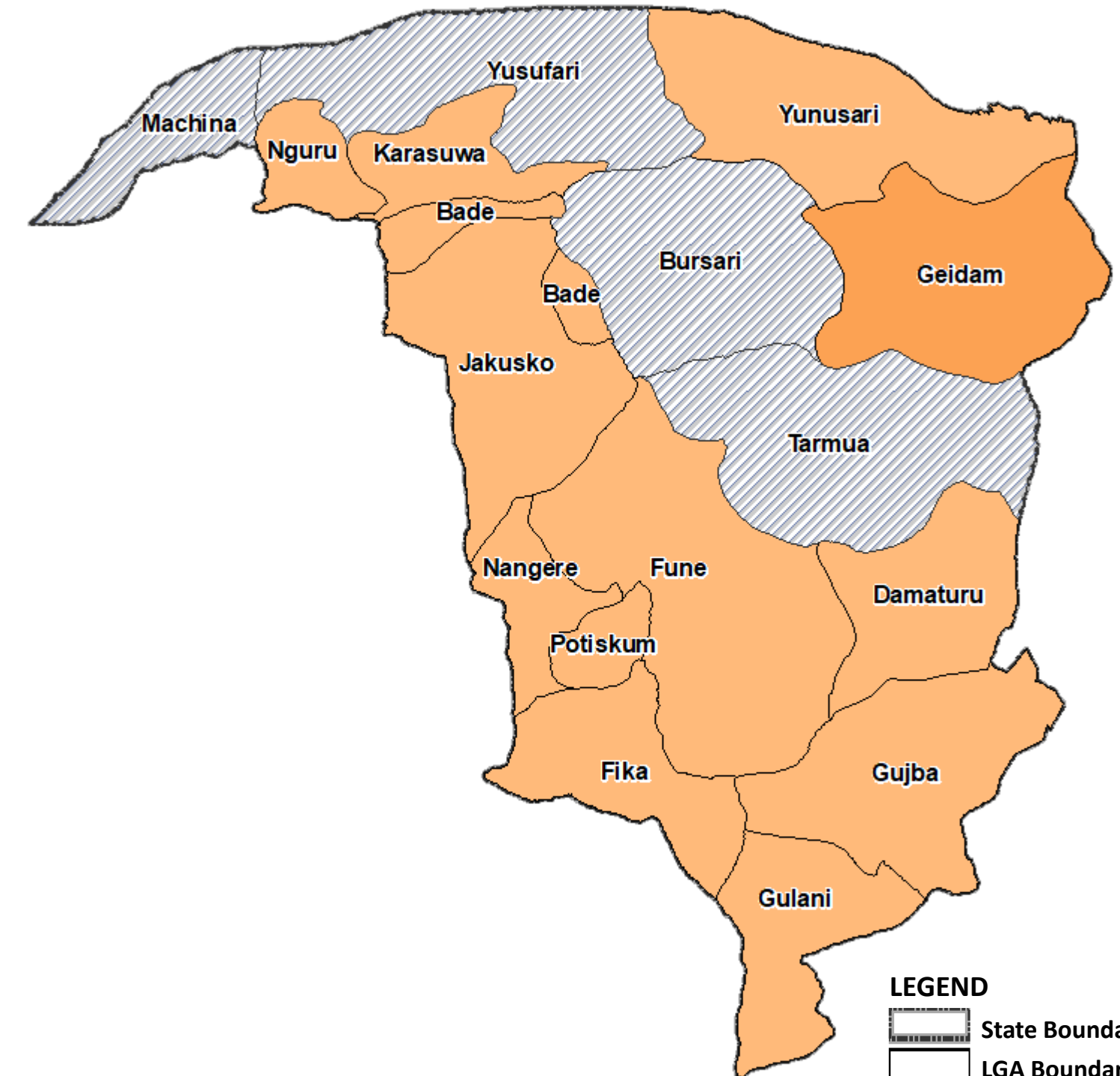
- State Boundary
- LGA Boundary
- Inaccessible LGA

Individuals Assisted

- No Data
- < 5,000
- 5001 – 50,000
- 50,001 – 100,000
- 100,001 – 200,000
- > 300,000



BADE – 40,720 (7)	FAO, DHCBI*, YADP*, HARAF, Propcom., WFP, CCDRN
DAMATURU – 24,048 (5)	FAO, SCI, IA, CISLAC, LHI, WFP, COOPI*
FIKA – 22,728 (5)	FAO, NIRA*, HARAF, Propcom, UNDP
FUNE – 19,936 (3)	FAO, DHCBI*, CEER*
GEIDAM – 76,344 (7)	MC, FAO, DHCBI*, DRC, YADP*, WFP, COOPI*
GUJBA – 27,366 (9)	DRC, DHCBI*, FAO, YADP*, CCDRN*, SCI, IA, CISLAC, LHI
GULANI – 21,696 (3)	DRC, FAO, YADP*
JAKUSKO – 8,820 (2)	FAO, DHCBI*
KARASUWA – 9,800 (2)	FAO, DHCBI*
NANGERE – 12,346 (3)	AAH, FAO, DHCBI
NGURU – 5,610 (3)	FAO, YADP*



LEGEND

- State Boundary
- LGA Boundary
- Inaccessible LGA

Individuals Assisted

- No Data
- < 5,000
- 5001 – 50,000
- 50,001 – 100,000
- 100,001 – 200,000
- > 300,000

POTISKUM – 14,915 (7)	FAO, DHCBI*, HARAF, Propcom, IA, CISLAC, LHI
YUNUSARI – 40,335 (5)	COOPI, MC, DRC, FAO, YADP*

SO1 PARTNERS



10

SO2 PARTNERS



15

SO1 - ASSISTED



820K

TOTAL POPULATION ASSISTED IN YOBE STATE



***1.1K**

SO2 - CUMULATIVELY ASSISTED



325K

In-Kind



Cash/Vouchers

SO1

597K

223K

SO2

229K

96K

MODALITY

Sector's online dashboard:

https://public.tableau.com/profile/ng.food_security_sector#/vizhome/shared/S4CCXRC39

The boundaries and names shown and the designations used on this map do not imply official endorsement or acceptance by the UN.

Disclaimer: This dashboard captures information available at the moment of production based on partners' reporting.

TOTAL: It refers to unique individuals assisted (without double counts) as some beneficiaries were assisted under both SOs.

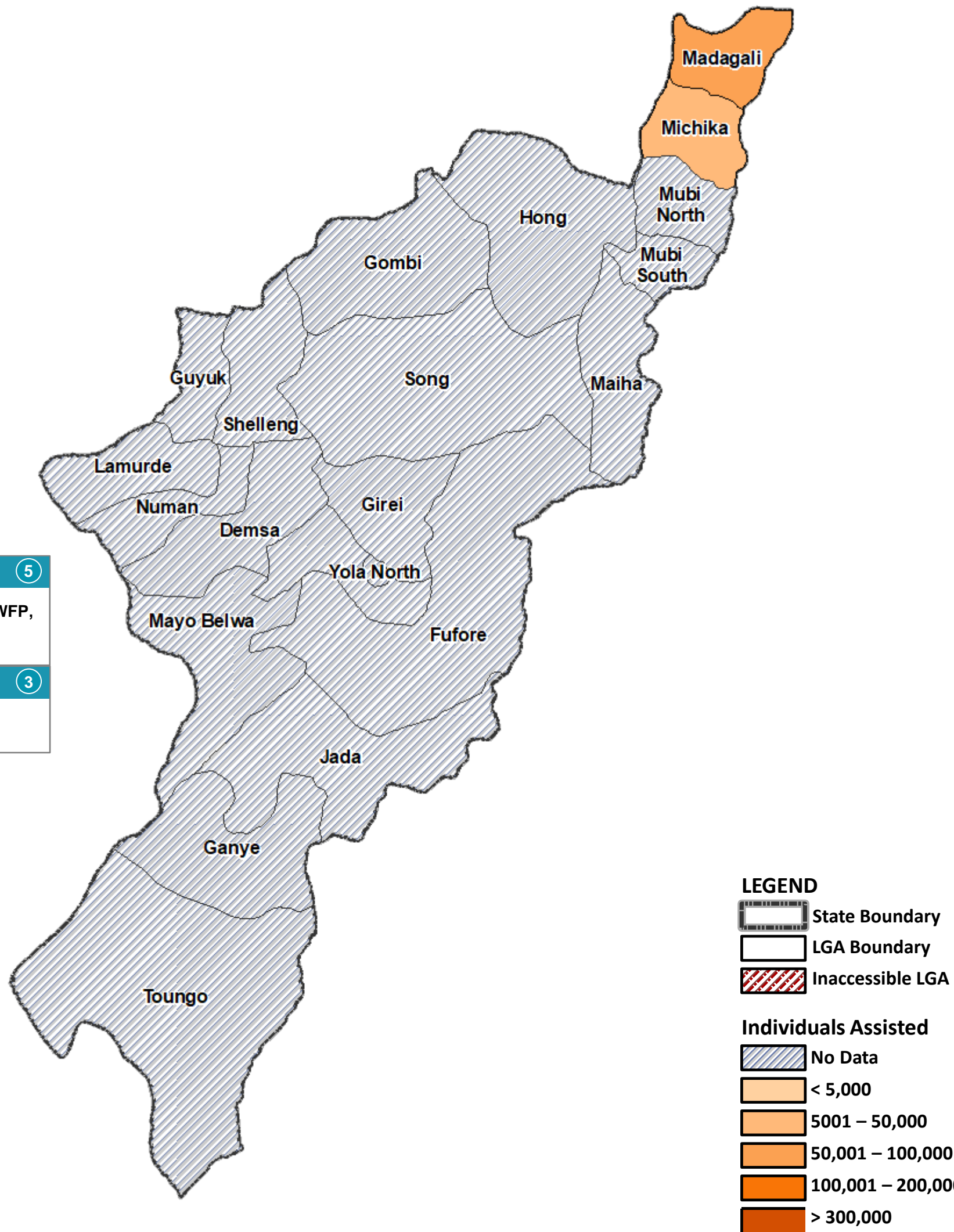
Organizations*: Partners who also implement activities with FAO and/or WFP.

Production date: 30- November - 2021
Data sources: FSS 5Ws data for September 2021 /FSS Partners

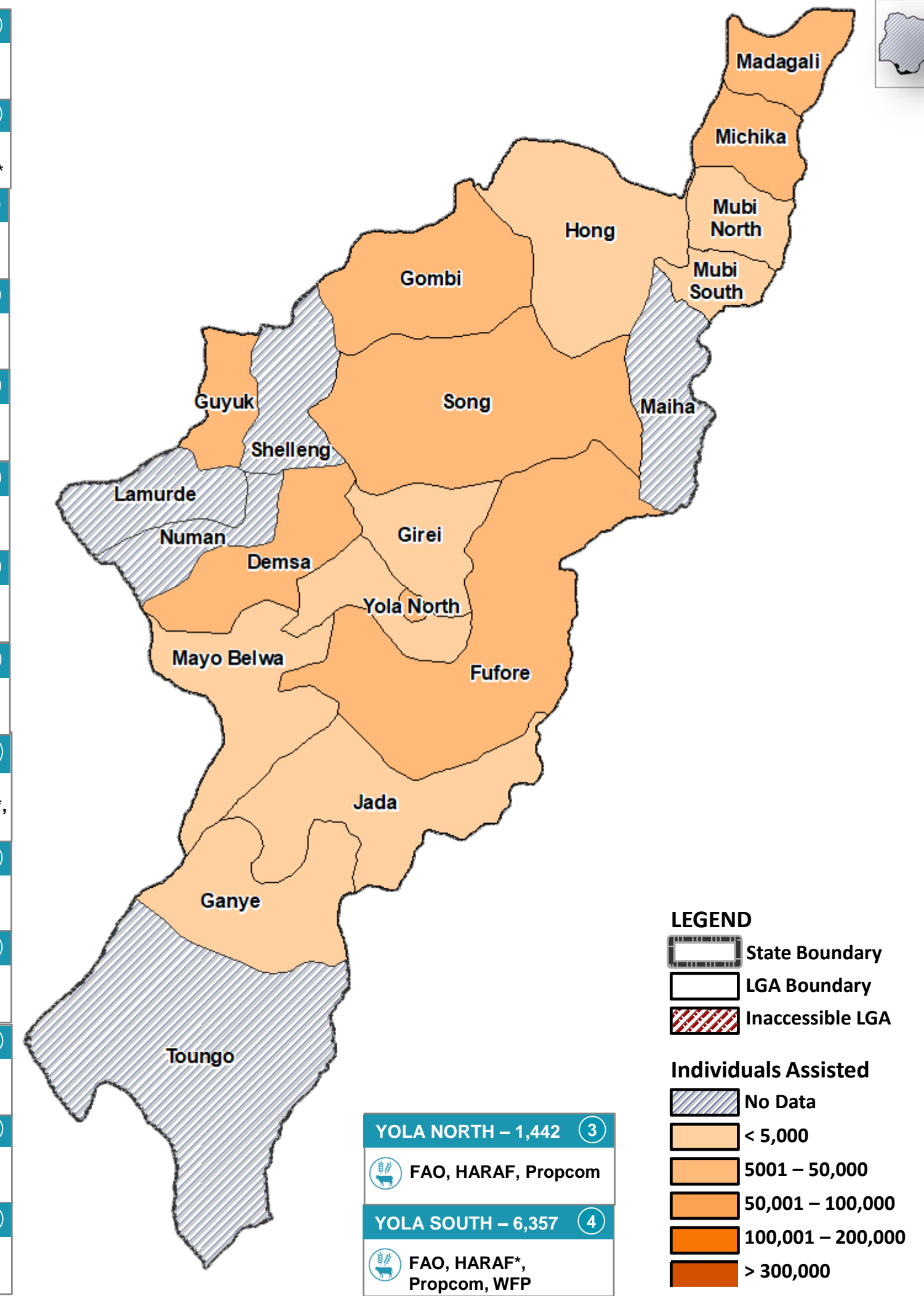
Contact: Nigeria Food Security Sector
info.Nigeria@fscluster.org

SO1 - FOOD ASSISTANCE

SO2 - AGRICULTURE & LIVELIHOODS



DEMSA – 8,260 (2)	FAO, CEER*
FUFORE – 28,227 (6)	FAO, AADP*, HARAF, Propcom, VSO, DHCBI*
GANYE – 3,500 (2)	FAO, AADP*
GIREI – 12,777 (5)	FAO, AADP*, HARAF, VSO, JRS
GOMBI – 1,000 (2)	FAO, UNDP
GUYUK – 11,900 (3)	FAO, AADP*, DHCBI*
HONG – 4,200 (2)	HARAF, Propcom
JADA – 3,500 (2)	FAO, AADP*
MADAGALI – 25,522 (5)	FAO, AADP*, CARITAS*, WFP, CCDRN*
MAYO BELWA – 462 (2)	FAO, DHCBI*
MICHIKA – 12,301 (4)	FAO, AADP*, CCDRN, JRS
MUBI NORTH – 76 (2)	FAO, JRS
MUBI SOUTH – 210 (1)	FAO
SONG – 11,252 (1)	FAO, CEER*



SO1 PARTNERS

SO2 PARTNERS

SO1 - ASSISTED

TOTAL POPULATION ASSISTED IN ADAMAWA STATE

SO2 - CUMULATIVELY ASSISTED

SO1

SO2



5

1

Partners with both SO1&2 activities



12



111K

***242K**



131K



74K

37K

129K

2K

MODALITY