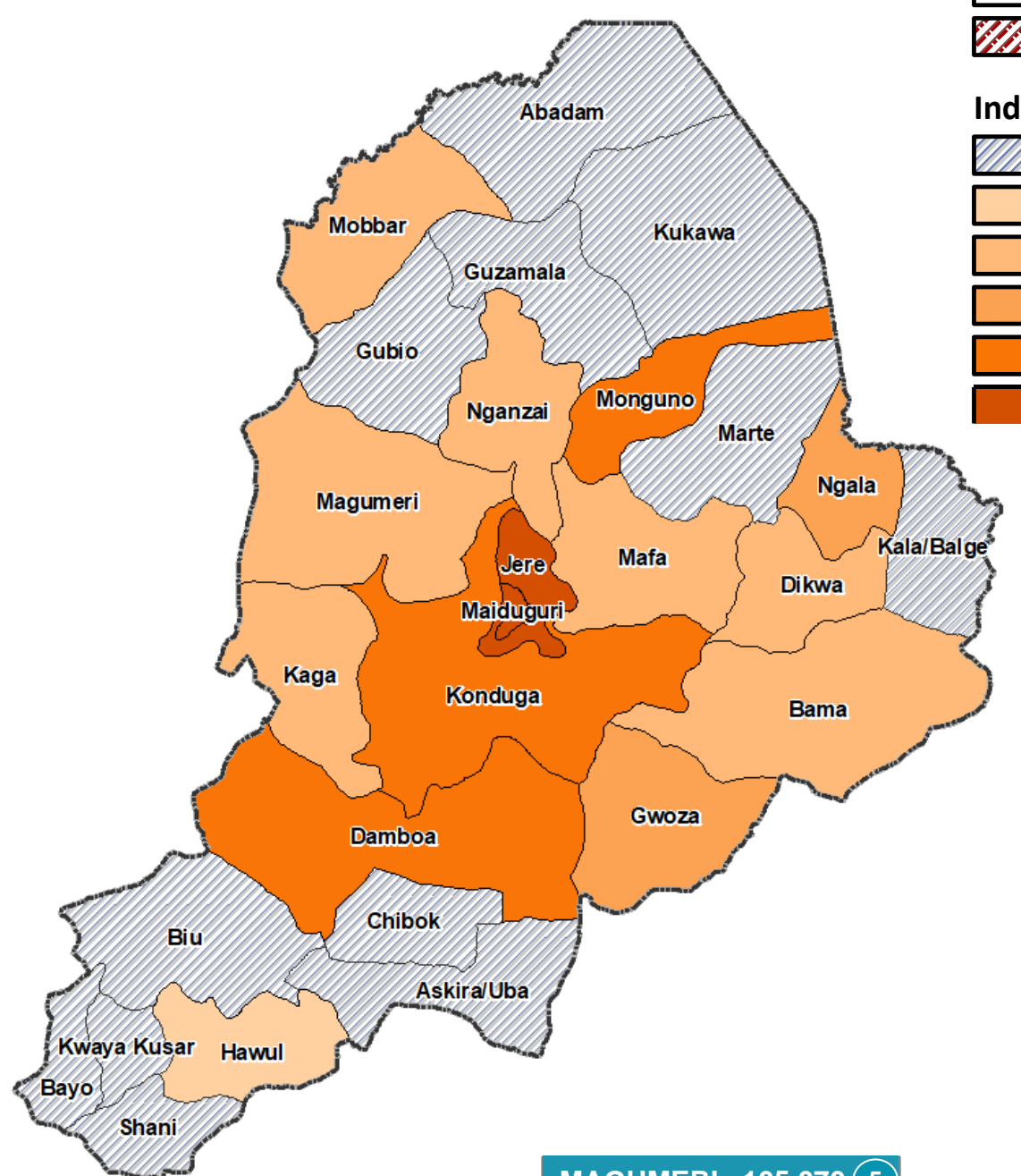


SO1 - FOOD ASSISTANCE

SO2 - AGRICULTURE & LIVELIHOODS

| | |
|--------------------------------|--|
| ASKIRA /UBA – 1,687 (2) | CRS, JDPC |
| BAMA – 205,547 (4) | BoSEMA, WFP, DRC*, INTERSOS* |
| DAMBOA – 157,801 (3) | MC, WFP, IMC* |
| DIKWA – 62,520 (4) | TEARFUND, CRUDAN, CAID*, WFP, CARE* |
| GUBIO – 10,800 (2) | CRS, NEYIF |
| GWOZA – 197,631 (7) | CARITAS, JDPC, TEARFUND, CRUDAN, CARE*, PI*, WFP |
| HAWUL – 1,897 (2) | CARITAS, JDPC |
| JERE – 148,716 (9) | AAH, SCI, CARITAS, EYN, ZOA, NEMA, SEMA, CRS, JDPC |
| KAGA – 58,674 (1) | NEMA |
| KONDUGA – 168,708 (7) | NEMA, SCI, EYN, WFP, IMC*, SEMA, BOWDI |
| KUKAWA – 35,000 (1) | NEMA |
| MAFA – 49,780 (6) | SCI, EYN, WFP, DRC*, ZOA |



LEGEND

- State Boundary
- LGA Boundary
- Inaccessible LGA

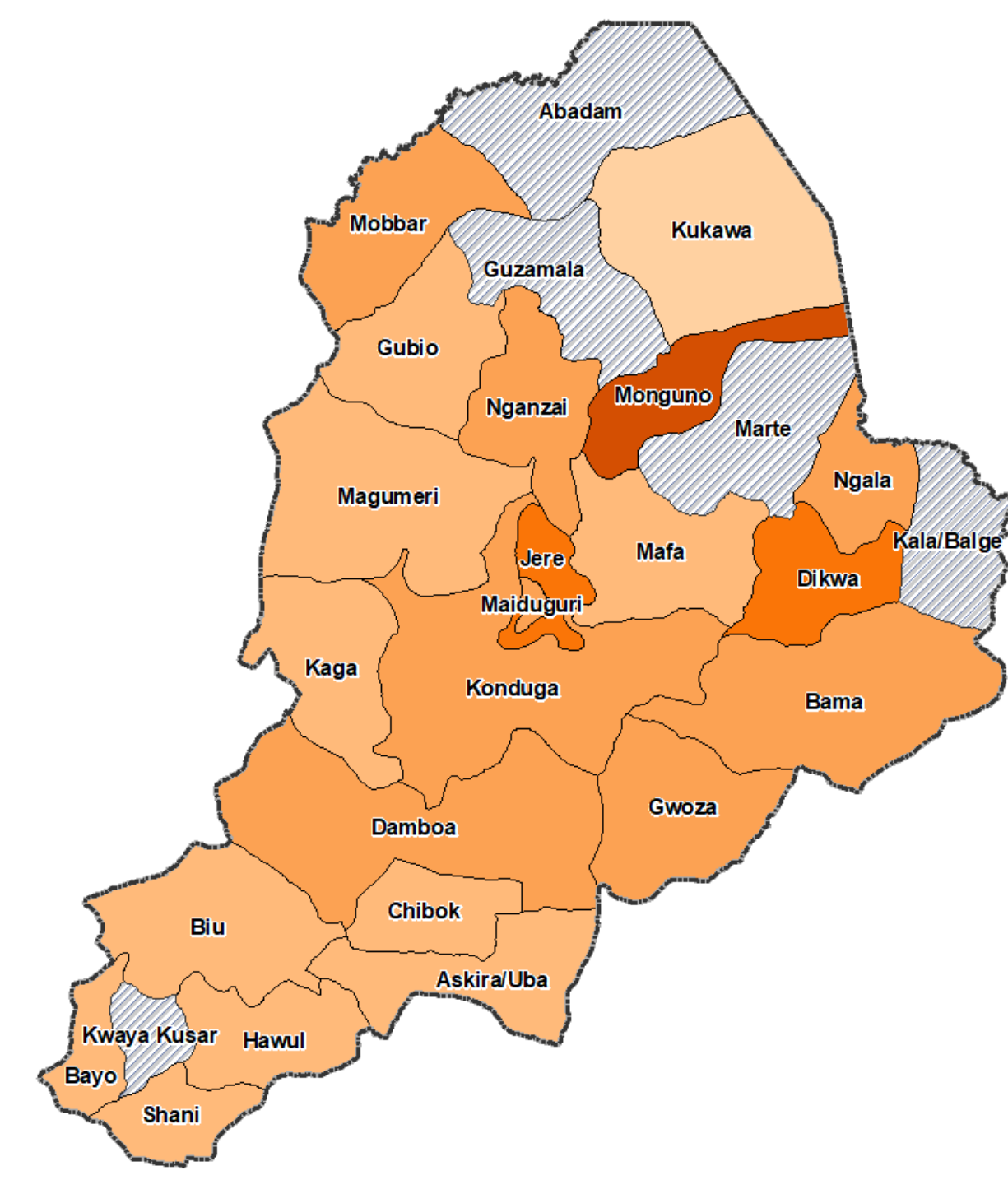
Individuals Assisted

- No Data
- < 5,000
- 5001 – 50,000
- 50,001 – 100,000
- 100,001 – 200,000
- > 300,000

| | |
|-------------------------------|---|
| MAGUMERI – 105,070 (5) | AAH, WFP, CRS, JDPC, INTERSOS* |
| MAIDUGURI – 97,576 (8) | AAH, CARITAS, JDPC, SCI, EYN, WFP, IMC*, NEMA |
| MOBBAR – 81 (2) | WFP, INTERSOS* |
| MONGUNO – 167,233 (6) | AAH, SI, WFP, ACTED*, CAID, ZOA |

| | |
|-----------------------------|----------------------|
| NGALA – 81,293 (3) | WFP, DRC*, INTERSOS* |
| NGANZAI – 45,544 (2) | AAH, SEMA |
| SHANI – 1,792 (3) | CRS, JDPC, NRC |

| | |
|--------------------------------|--|
| ASKIRA/UBA – 32,237 (6) | FAO, CARITAS*, JRS, NRC, PI, GTZ |
| BAMA – 81,692 (5) | AUN, FAO, BosADP*, WFP, DHCBI* |
| BAYO – 5,250 (1) | FAO |
| BIU – 19,631 (4) | FAO, BosADP*, JRS, NRC |
| CHIBOK – 22,200 (5) | IDS, Borno State FADAMA III, FAO, CARITAS* |
| DAMBOA – 66,650 (4) | FAO, NRC, WFP, DHCBI* |
| DIKWA – 137,472 (7) | CAID, FAO, WFP, BoSADP, CARE*, HERWA, UNDP |
| GUBIO – 7,000 (2) | FAO, HERWA |
| GWOZA – 93,759 (7) | CARIRAS, JDPC, FAO, PI*, WFP, PACHE*, NRC, |
| HAWUL – 23,326 (6) | FAO, BosADP*, MC, ICEED, JRS, NRC, |
| KAGA – 14,342 (6) | ActionAid, HLI, DHCBI*, FAO, CRS, JDPC |
| KONDUGA – 61,735 (10) | ActionAid, HLI, CBM, GAMMUN, WNNYE, FAO, SC*, SCI, WFP, DHCBI* |



LEGEND

- State Boundary
- LGA Boundary
- Inaccessible LGA

Individuals Assisted

- No Data
- < 5,000
- 5001 – 50,000
- 50,001 – 100,000
- 100,001 – 200,000
- > 300,000

| | |
|----------------------------|---|
| JERE – 197,514 (16) | AAH, SFCG, ActionAid, BosADP*, HLI, CBM, CCN, FAO, NRC, SCI, WFP, DHCBI*, STREET CHILD*, YPHO, Others |
| KUKAWA – 78 (2) | CBM, CCN |
| MAFA – 33,622 (7) | FAO, INTERSOS, BosADP*, TEARFUND, CRUDAN, WFP, DHCBI* |

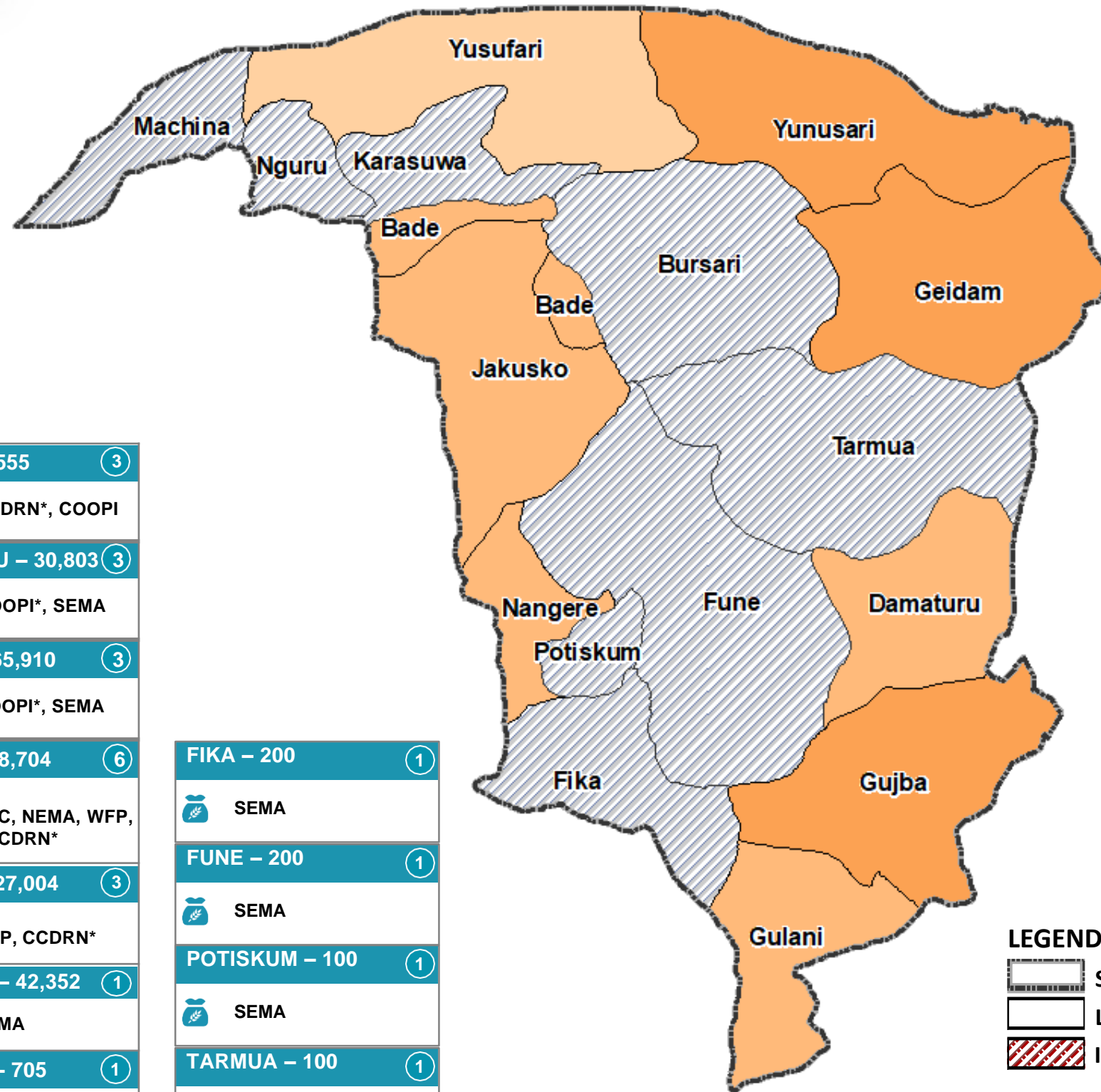
| | |
|-------------------------------|--|
| MAGUMERI – 17,276 (4) | CRS, JDPC, FAO, HERWA |
| MAIDUGURI – 52,108 (8) | AUN, FAO, GEPaDC, GREENCODE, SAN, PUI, RRI, Others |
| MOBBAR – 88,069 (7) | AAH, AUN, NRC, WFP, INTERSOS*, FAO, HERWA* |

| | |
|-------------------------------|---|
| MONGUNO – 323,673 (10) | AAH, SFCG, CAID*, FAO, SI, WFP, DHCBI*, HERWA*, JDPH, Other |
| NGALA – 87,506 (5) | AUN, BosADP*, FAO, SI, WFP, INTERSOS* |
| NGANZAI – 62,052 (3) | AAH, FAO, GREENCODE |
| SHANI – 5,250 (1) | FAO |

| | | | | | | | | | | | | |
|-------------------------------|-------------------------------|-----------------------------------|--|--|---|---------|------|------|---------------|------|------|-----------------|
| <p>SO1 PARTNERS</p> <p>23</p> | <p>SO2 PARTNERS</p> <p>43</p> | <p>SO1 - ASSISTED</p> <p>1.6M</p> | <p>TOTAL POPULATION ASSISTED IN BORNO STATE</p> <p>*3.0M</p> | <p>SO2 - CUMULATIVELY ASSISTED</p> <p>1.4M</p> | <table border="1"> <tr> <td>In-Kind</td> <td>651K</td> <td>957k</td> </tr> <tr> <td>Cash/Vouchers</td> <td>947K</td> <td>476k</td> </tr> </table> | In-Kind | 651K | 957k | Cash/Vouchers | 947K | 476k | <p>MODALITY</p> |
| In-Kind | 651K | 957k | | | | | | | | | | |
| Cash/Vouchers | 947K | 476k | | | | | | | | | | |

SO1 - FOOD ASSISTANCE

SO2 - AGRICULTURE & LIVELIHOODS



| | |
|------------------------------|-----------------------------------|
| BADE – 46,555 (3) | WFP, CCDRN*, COOPI |
| DAMATURU – 30,803 (3) | WFP, COOPI*, SEMA |
| GEIDAM – 65,910 (3) | WFP, COOPI*, SEMA |
| GUJBA – 78,704 (6) | AAH, DRC, NEMA, WFP, SEMA, CCDRN* |
| GULANI – 27,004 (3) | DRC, WFP, CCDRN* |
| JAKUSKO – 42,352 (1) | WFP, SEMA |
| NANGERE – 705 (1) | AAH |
| YUNUSARI – 62,329 (3) | COOPI, WFP, CARE* |
| YUSUFARI – 3,063 (3) | WFP, CARE*, SEMA |

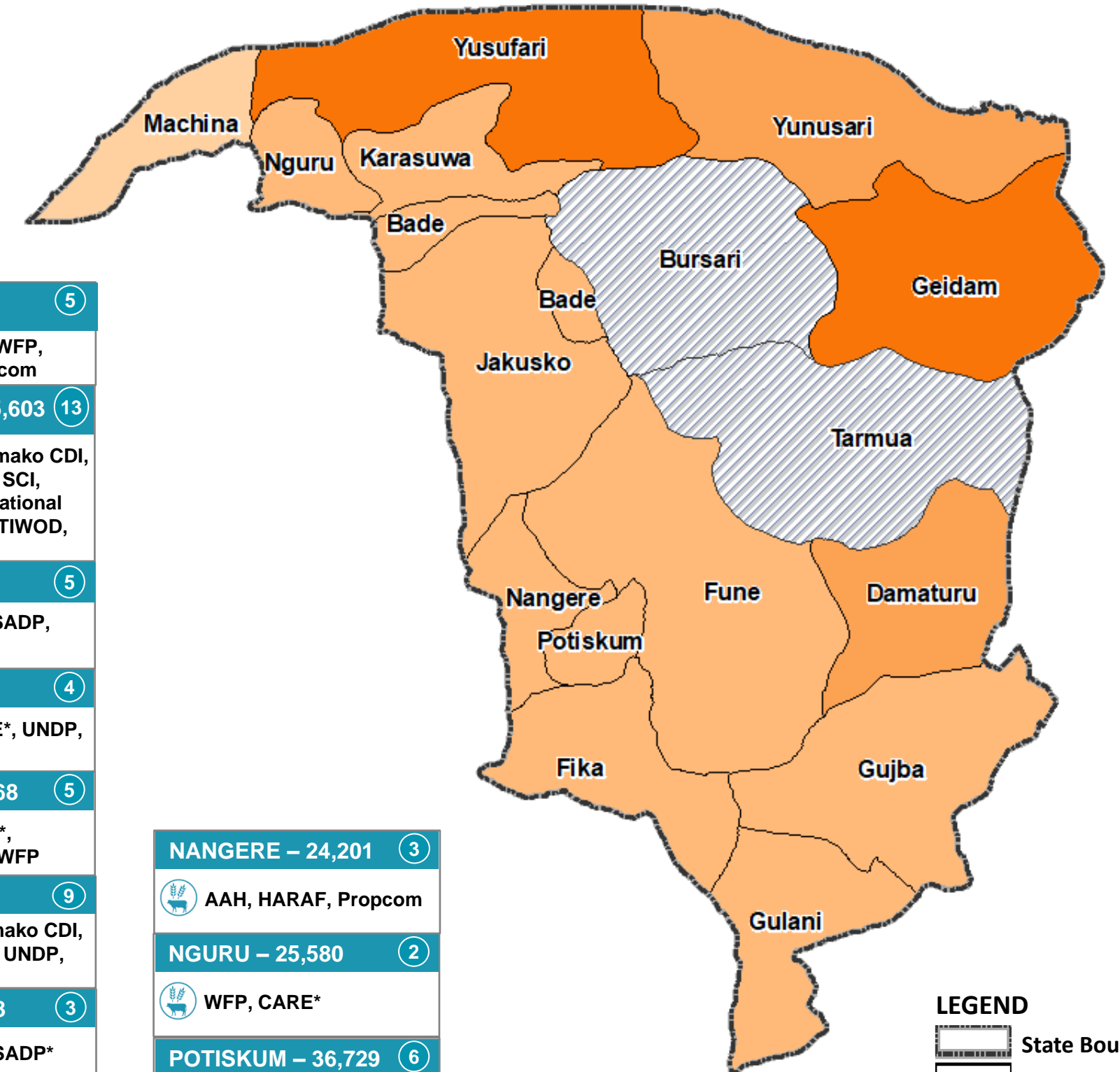
| | |
|---------------------------|-----------------|
| FIKA – 200 (1) | SEMA |
| FUNE – 200 (1) | SEMA |
| POTISKUM – 100 (1) | SEMA |
| TARMUA – 100 (1) | SEMA |
| MICHINA – 100 (1) | SEMA |
| NGURU – 1,660 (3) | WFP, CARE* SEMA |

LEGEND

- State Boundary
- LGA Boundary
- Inaccessible LGA

Individuals Assisted

- No Data
- < 5,000
- 5001 – 50,000
- 50,001 – 100,000
- 100,001 – 200,000
- > 300,000



| | |
|-------------------------------|--|
| BADE – 32,931 (5) | FAO, HARAF, WFP, CCDRN*, Propcom |
| DAMATURU – 85,603 (13) | AUN, CBA, Taimako CDI, FAO, PACHE*, SCI, COOPI*, International Alert, CISLAC, TIWOD, WFP |
| FIKA – 29,624 (5) | AAH, CIP, YOSADP, FAO, NIRA* |
| FUNE – 26,400 (4) | FAO, CISCOPE*, UNDP, YoSADP |
| GEIDAM – 182,968 (5) | AAH, YOSADP*, COOPI*, FAO, WFP |
| GUJBA – 29,067 (9) | AUN, CBI, Taimako CDI, FAO, YoSADP, UNDP, SEMA, DRC |
| GULANI – 29,218 (3) | DRC, FAO, YoSADP* |
| JAKUSKO – 6,286 (1) | FAO |
| KARASUWA – 5,600 (1) | FAO |
| MACHINA – 4,479 (4) | AAH, FAO, CIP, YOSADP |

| | |
|-------------------------------|--|
| NANGERE – 24,201 (3) | AAH, HARAF, Propcom |
| NGURU – 25,580 (2) | WFP, CARE* |
| POTISKUM – 36,729 (6) | CISCOPE*, FAO, SCI, International Alert, CISLAC, TIWOD |
| YUNUSARI – 103,318 (6) | AAH, CIP, COOPI, YOSADP, WFP, CARE* |
| YUSUFARI – 120,034 (2) | WFP, CARE* |

LEGEND

- State Boundary
- LGA Boundary
- Inaccessible LGA

Individuals Assisted

- No Data
- < 5,000
- 5001 – 50,000
- 50,001 – 100,000
- 100,001 – 200,000
- > 300,000

SO1 PARTNERS



7

SO2 PARTNERS



23

SO1 - ASSISTED



360K

TOTAL POPULATION ASSISTED IN YOBE STATE



***1.1M**

SO2 - CUMULATIVELY ASSISTED



742K

In-Kind



Cash/Vouchers

SO1

76K

284K

SO2

311K

431K

MODALITY

Sector's online dashboard:

https://public.tableau.com/profile/ng.food_security.sector#/vizhome/shared/S4CCXRC39

The boundaries and names shown and the designations used on this map do not imply official endorsement or acceptance by the UN.

Disclaimer: This dashboard captures information available at the moment of production based on partners' reporting.

TOTAL*: It refers to unique individuals assisted (without double counts) as some beneficiaries were assisted under both SOs.

Organizations*: Partners who also implement activities with FAO and/or WFP.

Production date: 31 – December - 2020
Data sources: FSS 5Ws data for November 2020 /FSS Partners

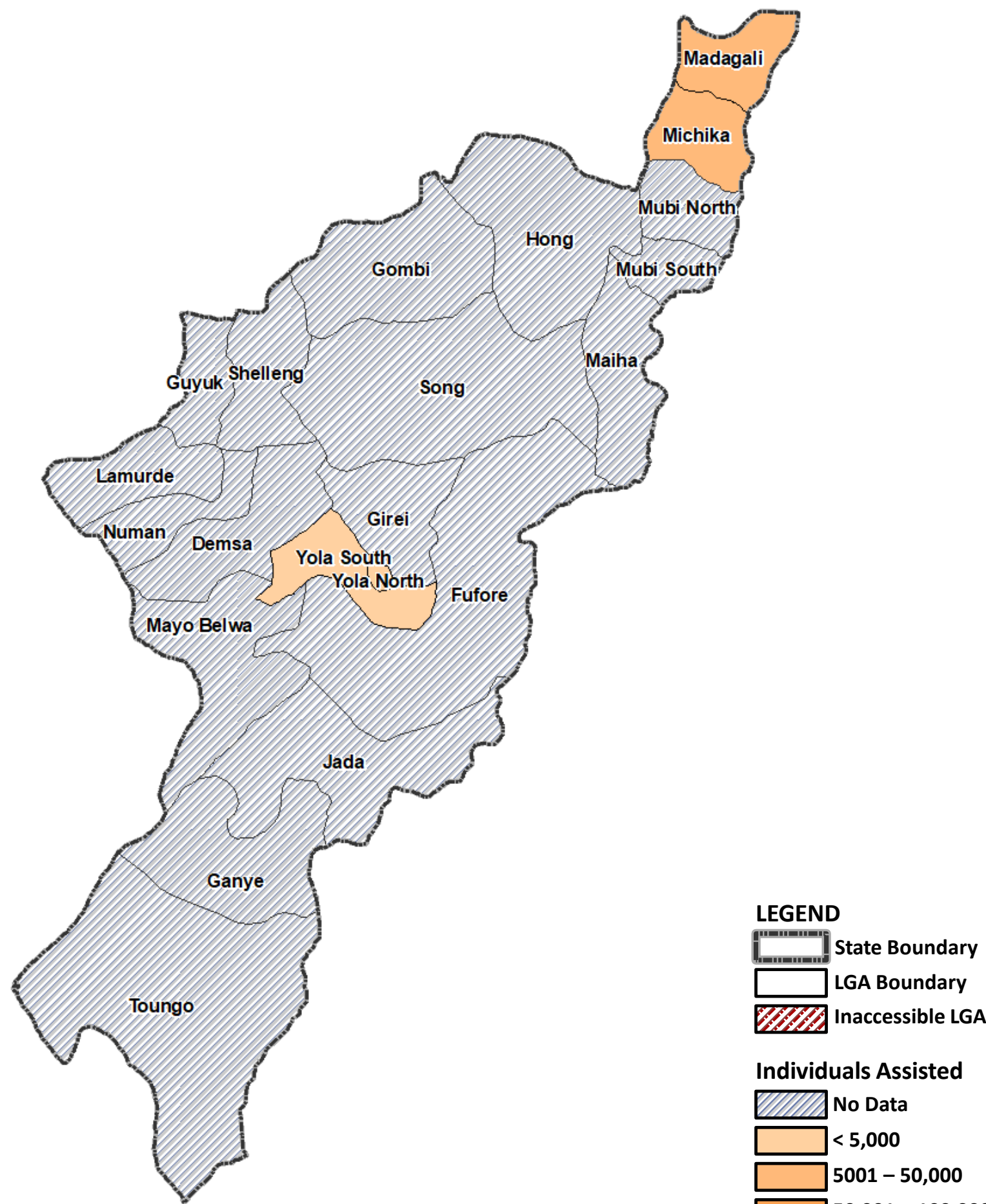
Contact: Nigeria Food Security Sector
info.Nigeria@fscluster.org

SO1 - FOOD ASSISTANCE

SO2 - AGRICULTURE & LIVELIHOODS



| |
|--------------------------------|
| MADAGALI – 32,439 (5) |
| DRC, WFP, CCDRN, JDPC, CARITAS |
| MICHIKA – 1,792 (2) |
| CARITAS, JDPC |
| YOLA NORTH – 315 (1) |
| IRC |
| YOLA SOUTH – 294 (1) |
| IRC |



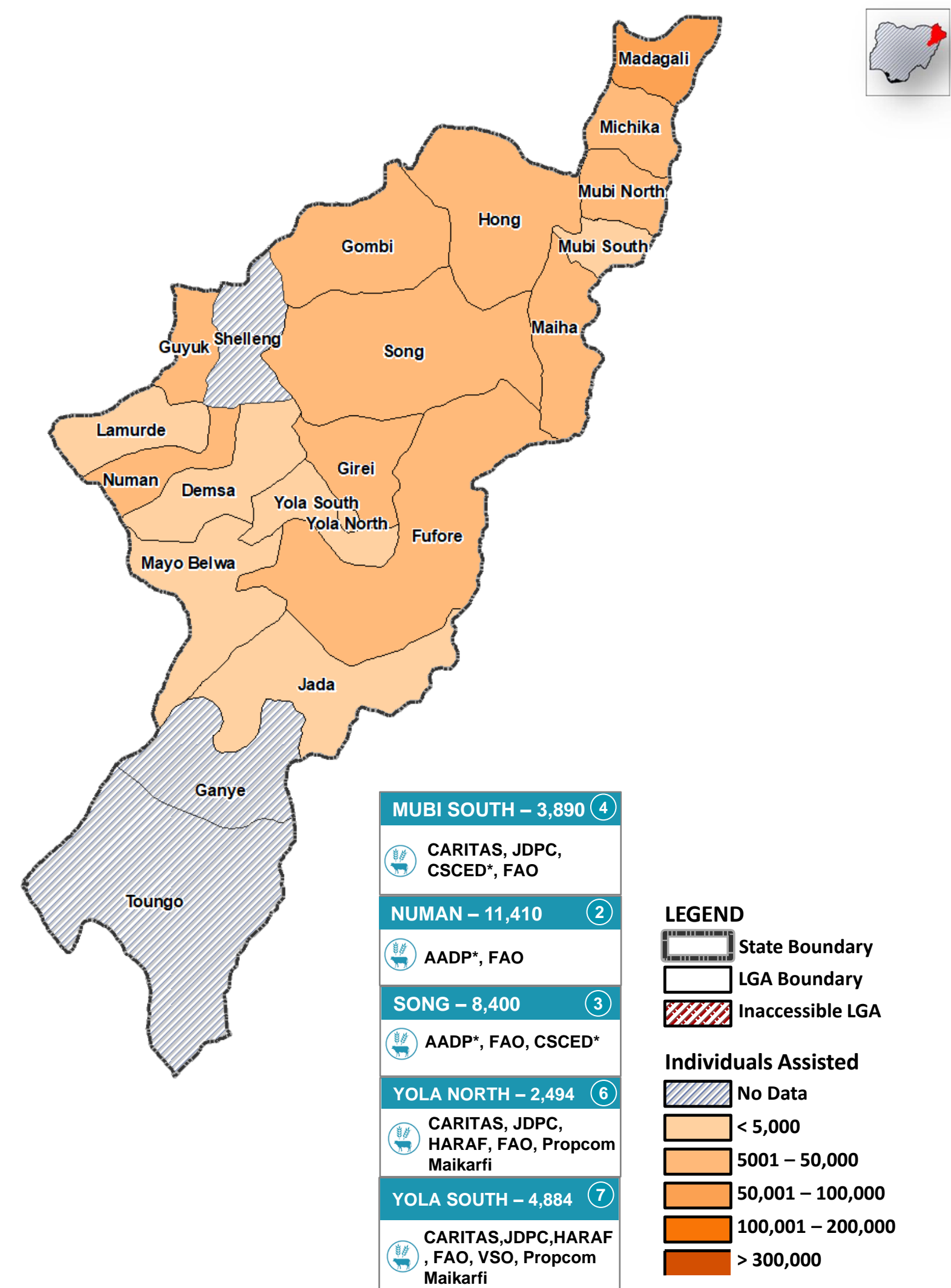
LEGEND

- State Boundary
- LGA Boundary
- Inaccessible LGA

Individuals Assisted

- No Data
- < 5,000
- 5001 – 50,000
- 50,001 – 100,000
- 100,001 – 200,000
- > 300,000

| |
|--|
| DEMSA – 1,750 (1) |
| FAO |
| FUFURE – 8,600 (3) |
| AADP*, HARAF, FAO |
| GIREI – 15,120 (5) |
| AADP*, FAO, HARAF, Propcom, VSO |
| GOMBI – 14,910 (2) |
| CISCOPE, FAO |
| GUYUK – 7,000 (2) |
| AADP*, FAO |
| HONG – 12,570 (5) |
| FAO, CSCED*, AADP, HARAF, UNDP |
| JADA – 800 (2) |
| CISCOPE*, FAO |
| LAMURDE – 1,400 (2) |
| HARAF*, FAO |
| MADAGALI – 119,576 (9) |
| AADP*, CARITAS, JDPC, FAO, JRS, UNDP, SEMA, WFP, CCDRN* |
| MAIHA – 9,540 (3) |
| CEPFoWY, MoL&Fadama III, FAO |
| MAYO-BELWA – 1,600 (3) |
| HARAF, Propcom Maikarfi |
| MICHIKA – 53,360 (11) |
| CARITAS, JDPC, AADP*, FAO, JRS, PI, HARAF, VSO, WFP, GTZ, CCDRN* |
| MUBI NORTH – 9,137 (7) |
| CARITAS, JDPC, CSCED, FAO, JRS, NRC, IRC |



| |
|--|
| MUBI SOUTH – 3,890 (4) |
| CARITAS, JDPC, CSCED*, FAO |
| NUMAN – 11,410 (2) |
| AADP*, FAO |
| SONG – 8,400 (3) |
| AADP*, FAO, CSCED* |
| YOLA NORTH – 2,494 (6) |
| CARITAS, JDPC, HARAF, FAO, Propcom Maikarfi |
| YOLA SOUTH – 4,884 (7) |
| CARITAS, JDPC, HARAF, FAO, VSO, Propcom Maikarfi |

LEGEND

- State Boundary
- LGA Boundary
- Inaccessible LGA

Individuals Assisted

- No Data
- < 5,000
- 5001 – 50,000
- 50,001 – 100,000
- 100,001 – 200,000
- > 300,000

SO1 PARTNERS



5

SO2 PARTNERS



20

SO1 - ASSISTED



35K

TOTAL POPULATION ASSISTED IN ADAMAWA STATE



***321K**

SO2 - CUMULATIVELY ASSISTED



286K

In-Kind



31K

246K

Cash/Vouchers



4K

40K

MODALITY

Sector's online dashboard:

<https://public.tableau.com/profile/ng.food.securitysector#!/vizhome/shared/S4CCXRC39>

The boundaries and names shown and the designations used on this map do not imply official endorsement or acceptance by the UN.

Disclaimer: This dashboard captures information available at the moment of production based on partners' reporting.

TOTAL*: It refers to unique individuals assisted (without double counts) as some beneficiaries were assisted under both SOs.

Organizations*: Partners who also implement activities with FAO and/or WFP.

Production date: 31- December - 2020
Data sources: FSS 5Ws data for November 2020 /FSS Partners

Contact: Nigeria Food Security Sector
info.Nigeria@fscluster.org