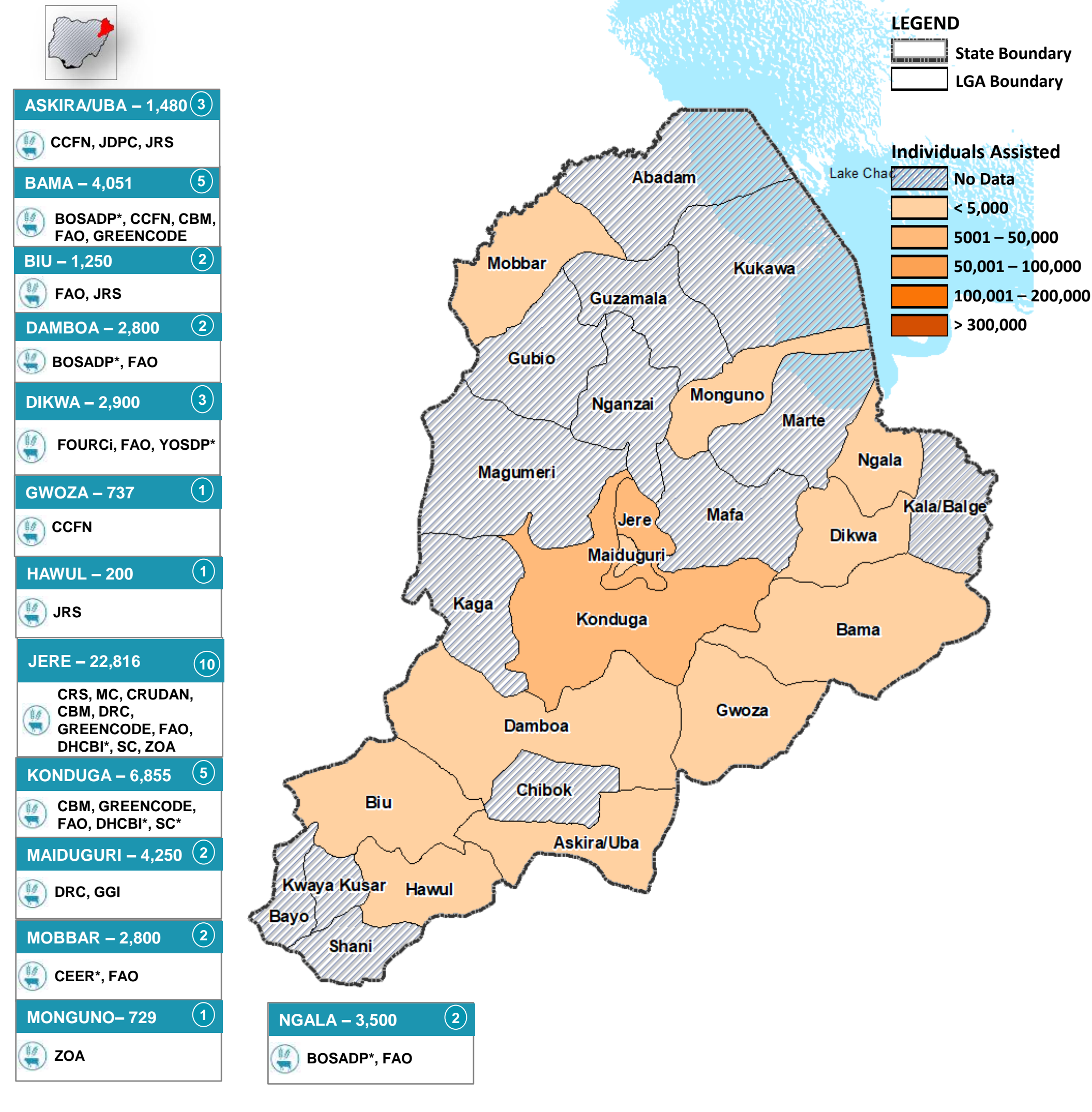
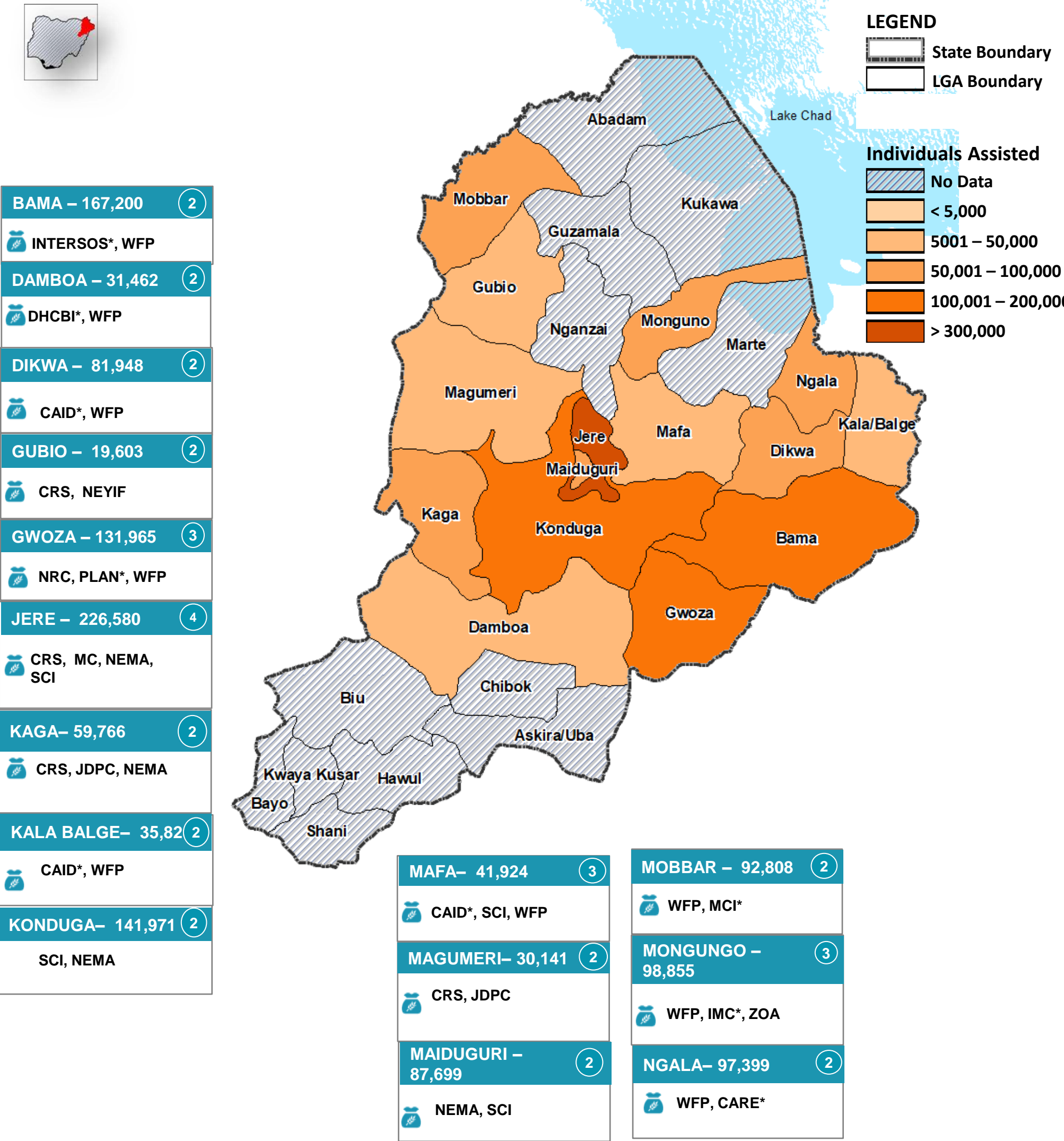


SO1 - FOOD ASSISTANCE

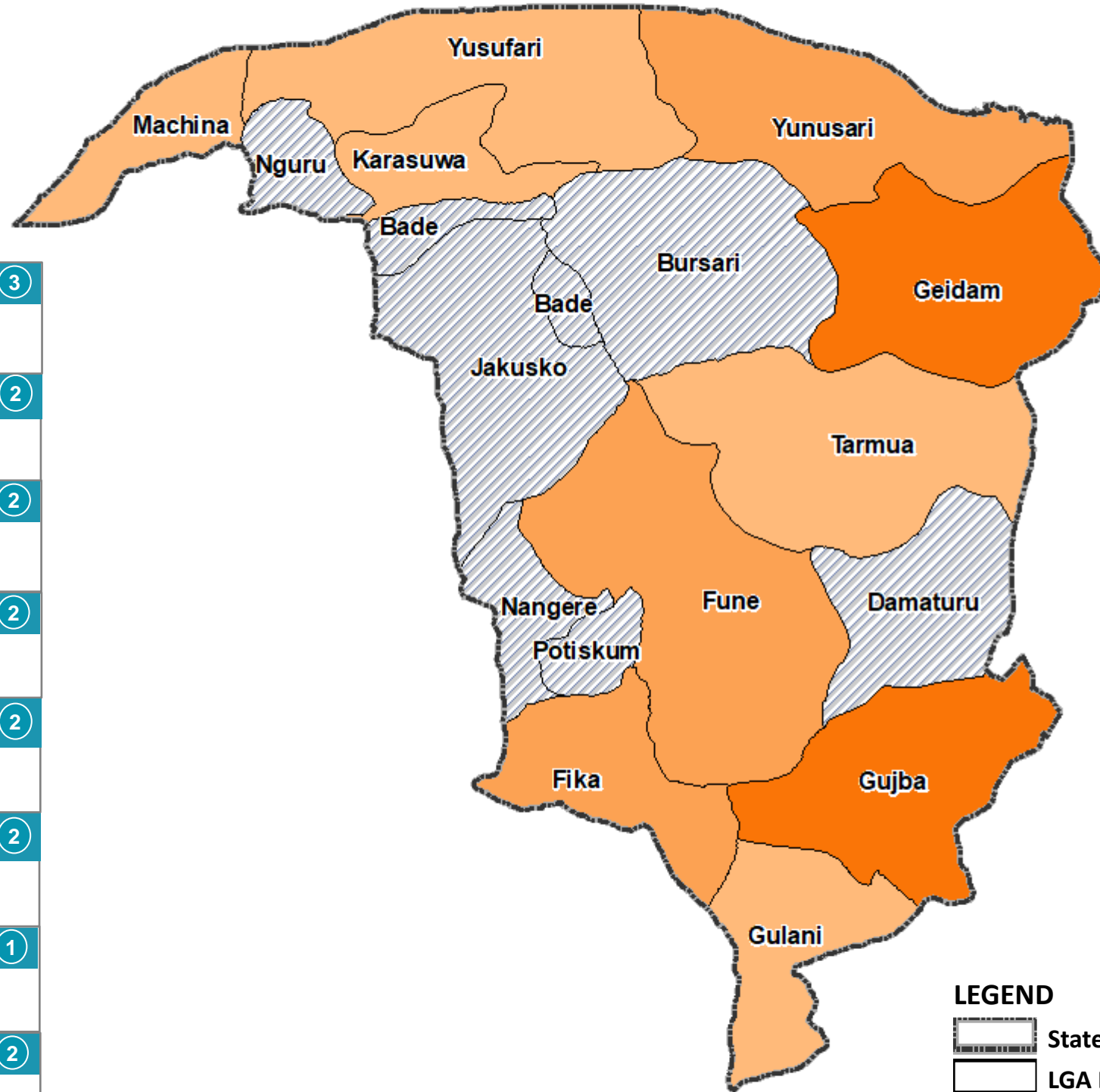
SO2 - AGRICULTURE & LIVELIHOODS



SO1 PARTNERS 16	SO2 PARTNERS 18	SO1 - ASSISTED 1.3M	TOTAL POPULATION ASSISTED IN BORNO STATE *1.4M	SO2 - CUMULATIVELY ASSISTED 54K	SO1 261K	SO2 52k	MODALITY
Partners with both SO1&2 activities					Cash/Vouchers 1.1M	2K	

SO1 - FOOD ASSISTANCE

SO2 - AGRICULTURE & LIVELIHOODS



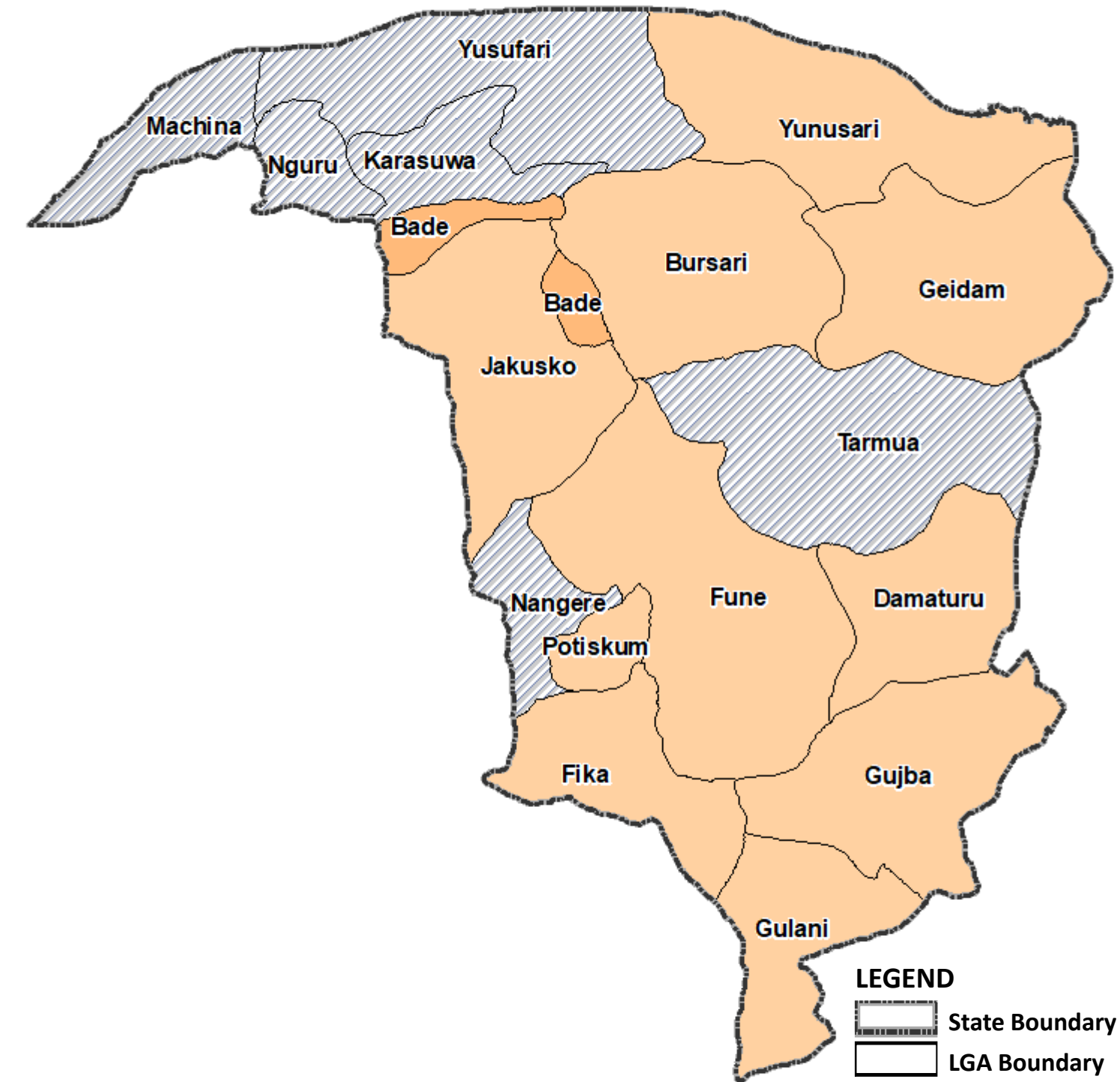
FIKA – 73,345 (3)	AAH, WFP, COOPI*
FUNE – 70,120 (2)	WFP, COOPI*
GEIDAM – 111,896 (2)	WFP, COOPI*
GUJBA – 121,688 (2)	WFP, CCDRN
GULANI – 26,985 (2)	WFP, CCDRN*
KARASUWA – 24,313 (2)	CARE*, WFP
MACHINA – 8,260 (1)	AAH
TARMUWA – 40,848 (2)	CARE*, WFP
YUNUSARI – 69,589 (2)	COOPI*, WFP
YUNUFARI – 25,527 (2)	COOPI*, WFP

LEGEND

State Boundary
LGA Boundary

Individuals Assisted

- No Data
- < 5,000
- 5001 – 50,000
- 50,001 – 100,000
- 100,001 – 200,000
- > 300,000



BADE – 32,525 (3)	FAO, WFP, CCDRN*
BURSARI – 2,450 (2)	CEER*, FAO
DAMATURU – 300 (1)	FAO
FIKA – 790 (3)	FAO, JDPH, YOSADP*
FUNE – 3,366 (5)	CBM, TCDI, FAO, YOSADP*, JDPH
GEIDAM – 2,764 (4)	CEER*, CBM, TCDI, FAO
GUJBA – 2,450 (2)	FAO, YOSADP*
GULANI – 2,800 (2)	FAO, YOSADP*
JAKUSKO – 1,400 (2)	FAO, YOSADP*
POTISKUM – 431 (2)	CBM, TCDI
YUNUSARI – 476 (2)	CBM, TCDI

LEGEND

State Boundary
LGA Boundary

Individuals Assisted

- No Data
- < 5,000
- 5001 – 50,000
- 50,001 – 100,000
- 100,001 – 200,000
- > 300,000

SO1 PARTNERS



5

SO2 PARTNERS



8

SO1 - ASSISTED



573K

TOTAL POPULATION ASSISTED IN YOBE STATE



***622k**

SO2 - CUMULATIVELY ASSISTED



49K

	SO1	SO2
In-Kind	239K	16K
Cash/Vouchers	334K	34K

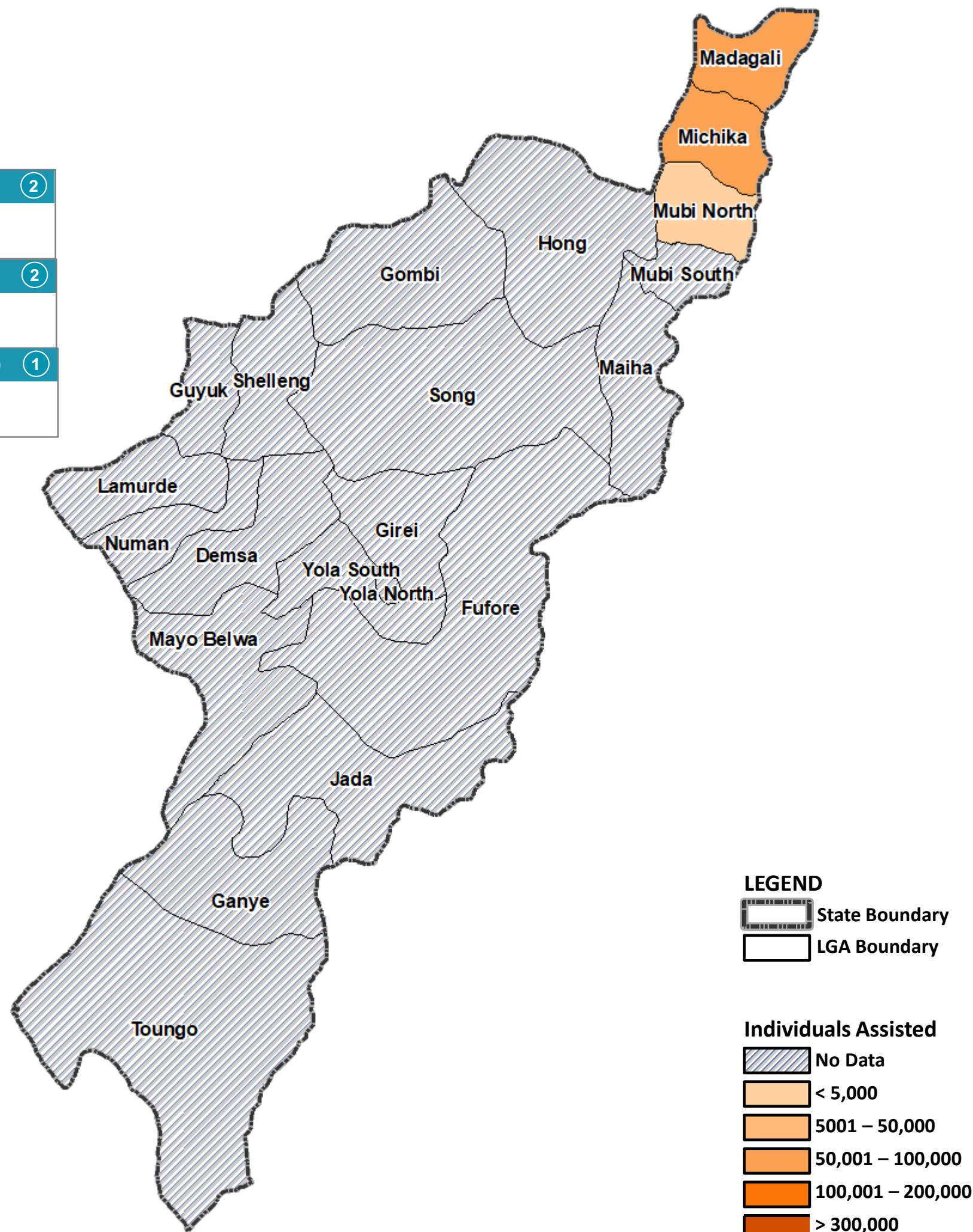
MODALITY

SO1 - FOOD ASSISTANCE

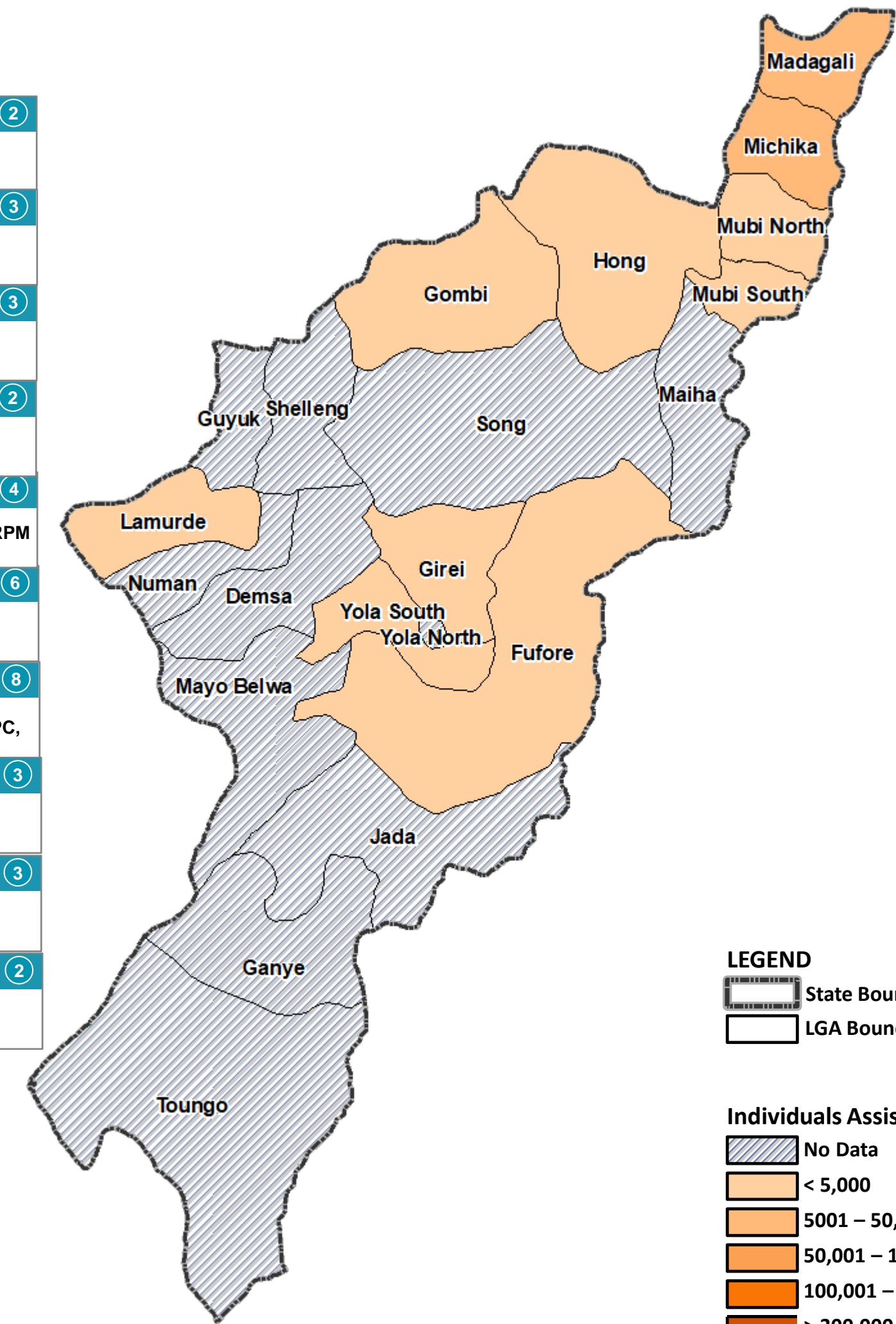
SO2 - AGRICULTURE & LIVELIHOODS



MADAGALI – 64,366 ⁽²⁾
GZDI*, WFP
MICHIKA – 53,580 ⁽²⁾
GDZI*, WFP
MUBI NORTH – 1,610 ⁽¹⁾
NRC



FUORE – 2,800 ⁽²⁾
FAO, CSCED*
GIREI – 3,460 ⁽³⁾
CEER*, FAO, JRS
GOMBI – 750 ⁽³⁾
FAO, IOM, FOURCi
HONG – 240 ⁽²⁾
FIOM, FOURCi
LAMURDE – 2,800 ⁽⁴⁾
CRS, CBM, JDPC, JRPM
MADAGALI – 7,905 ⁽⁶⁾
CCFN, JDPC, CBM, JPRM, CEER*, FAO
MICHIKA – 5,058 ⁽⁸⁾
CRS, CBM, CCDRN*, CCFN, JDPC, JPRM, JRS, FAO
MUBI NORTH – 724 ⁽³⁾
CCFN, CBM, JPRM
MUBI SOUTH – 631 ⁽³⁾
CCFN, CBM, JPRM
YOLA SOUTH – 1,080 ⁽²⁾
FAO, IOM



SO1 PARTNERS



3

SO2 PARTNERS



11

SO1 - ASSISTED



120 K

TOTAL POPULATION ASSISTED IN ADAMAWA STATE



***145K**

SO2 - CUMULATIVELY ASSISTED



25K

In-Kind



118K

22K

Cash/Vouchers



2K

3K

MODALITY

The boundaries and names shown and the designations used on this map do not imply official endorsement or acceptance by the UN.

Disclaimer: This dashboard captures information available at the moment of production based on partners' reporting.

TOTAL*: It refers to unique individuals assisted (without double counts) as some beneficiaries were assisted under both SOs.

Organizations*: Partners who also implement activities with FAO and/or WFP.

Production date: 30 June 2023
Data sources: FSS 5Ws data for May 2023 /FSS Partners

Contact: Nigeria Food Security Sector
info.Nigeria@fscluster.org