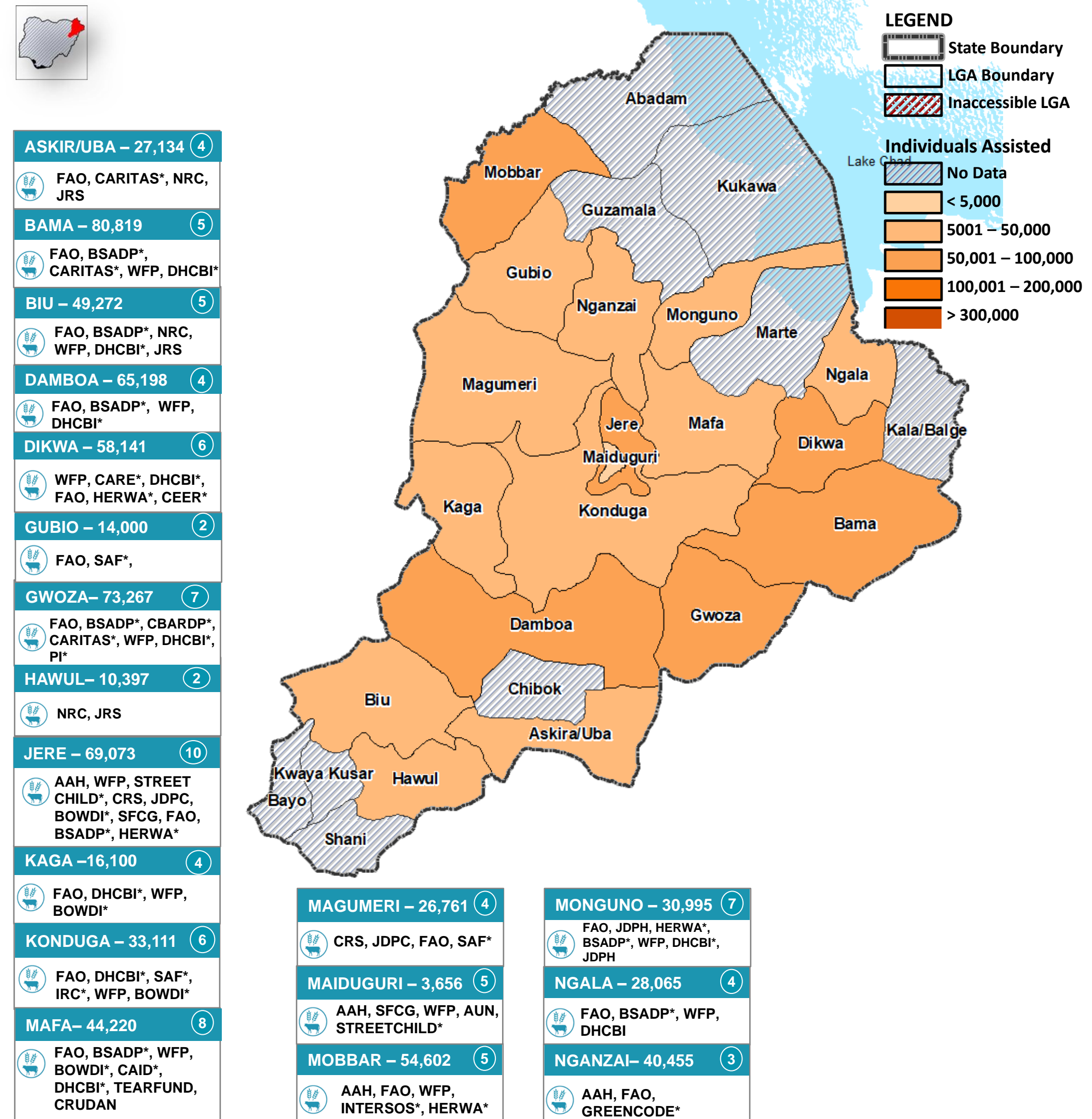
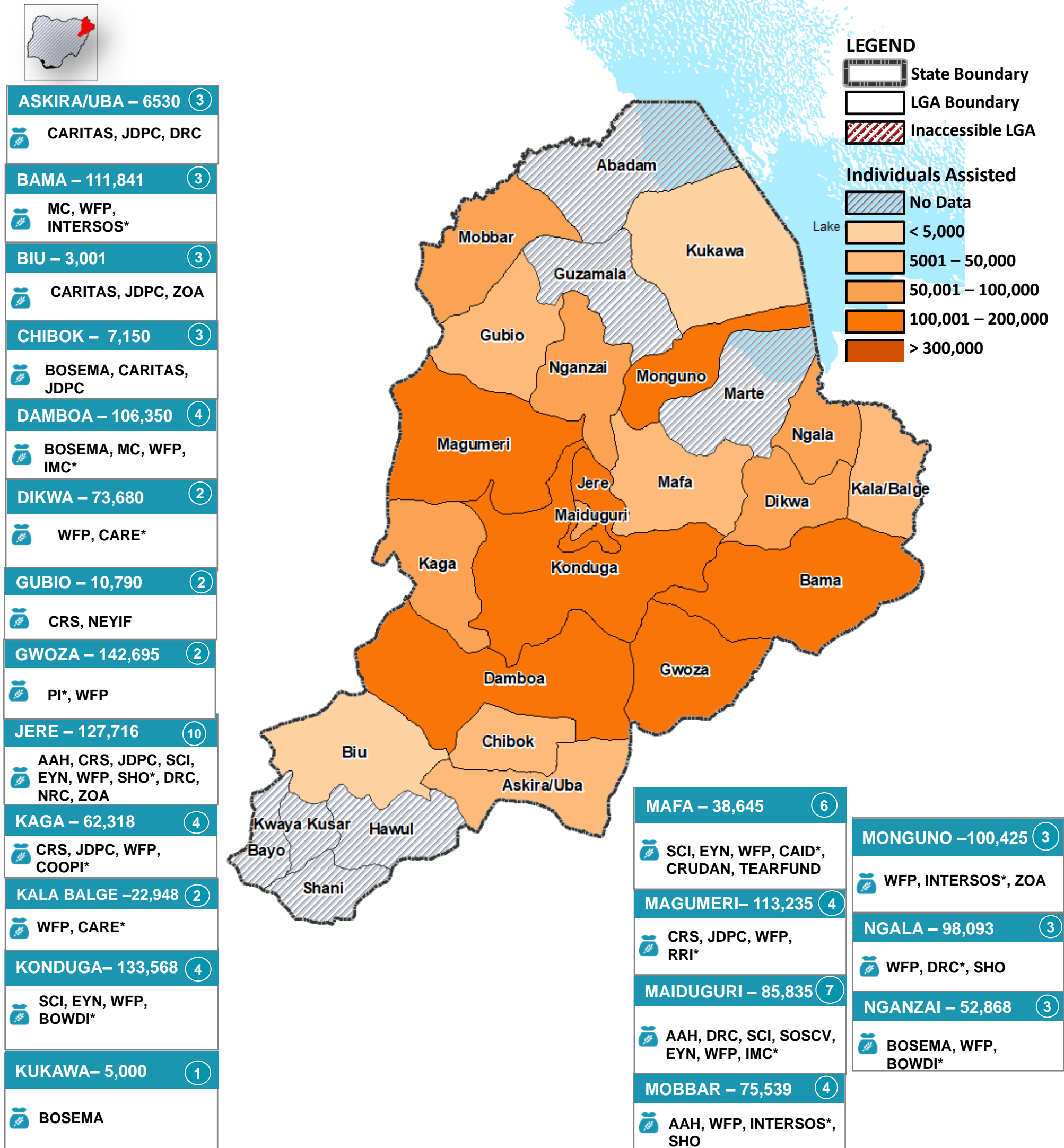


SO1 - FOOD ASSISTANCE

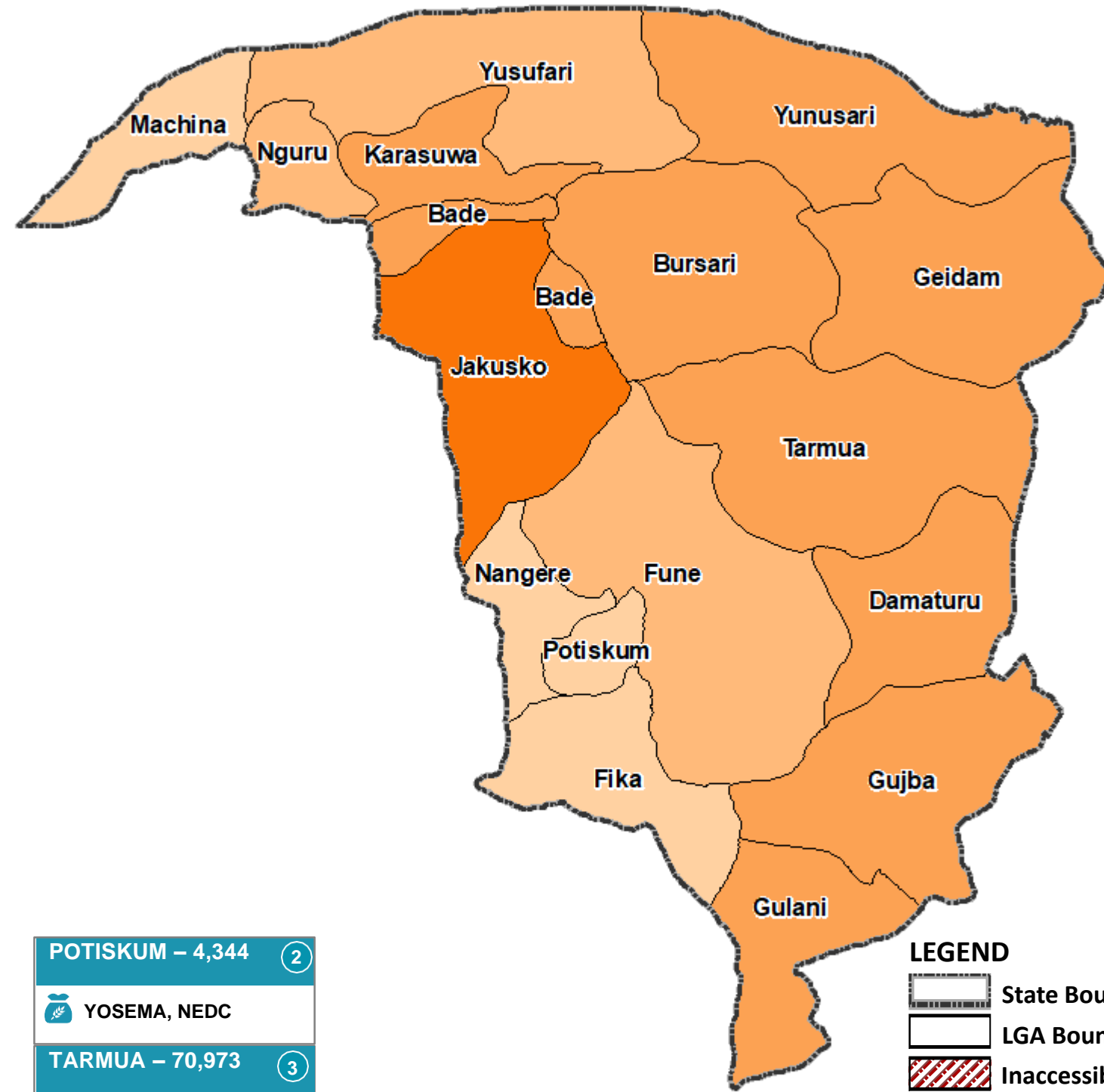
SO2 - AGRICULTURE & LIVELIHOODS



SO1 PARTNERS 25	SO2 PARTNERS 22	SO1 - ASSISTED 1.3M	TOTAL POPULATION ASSISTED IN BORNO STATE *2.1M	SO2 - CUMULATIVELY ASSISTED 725K	SO1 665K	SO2 552k	MODALITY
Partners with both SO1&2 activities: 10					In-Kind: 713K	Cash/Vouchers: 173k	

SO1 - FOOD ASSISTANCE

SO2 - AGRICULTURE & LIVELIHOODS



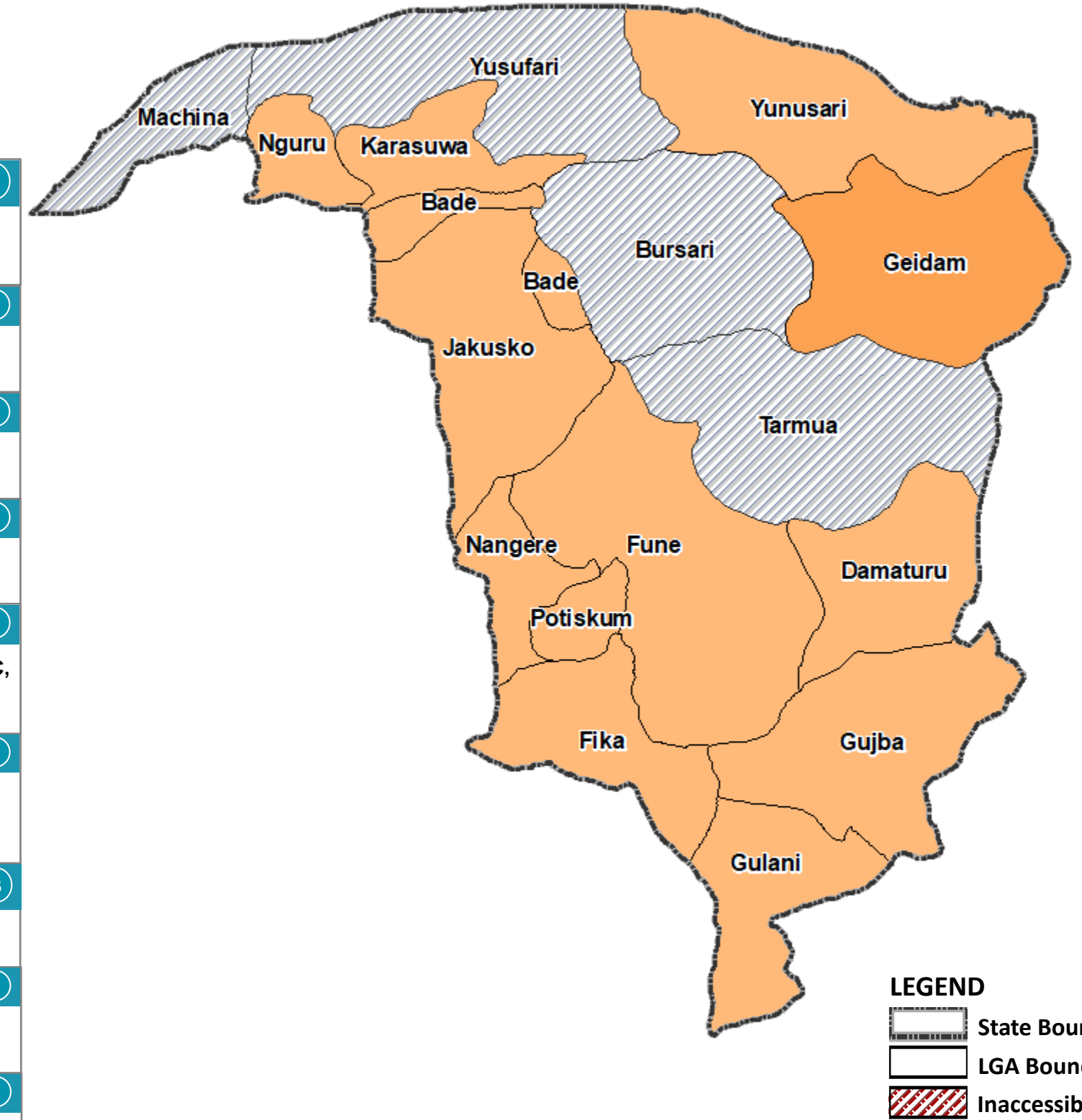
BADE – 83,491 (3)
WFP, CCDRN*, YOSEMA
BUSARI – 51,134 (3)
WFP, ActionAid*, YOSEMA
DAMATURU – 58,648 (4)
COOPI*, WFP, YOSEMA, NEDC
FIKA – 2,521 (2)
YOSEMA, NEDC
FUNE – 47,357 (4)
WFP, JDPH*, YOSEMA, NEDC
GEIDAM – 66,811 (3)
WFP, COOPI*, YOSEMA
GUJBA – 50,792 (3)
WFP, CCDRN*, YOSEMA
GULANI – 65,378 (4)
NEDC, WFP, CCDRN*, YOSEMA
JAKUSKO – 158,848 (4)
WFP, COOPI*, YOSEMA, NEDC
KARASUWA – 75,074 (4)
WFP, CARE*, YOSEMA, NEDC
MACHINA – 1,799 (1)
YOSEMA
NANGERE – 3,530 (2)
YOSEMA, NEDC
NGURU – 29,524 (4)
WFP, CARE*, YOSEMA, NEDC
POTISKUM – 4,344 (2)
YOSEMA, NEDC
TARMUA – 70,973 (3)
FINDEF*, WFP, YOSEMA
YUNUSARI – 58,315 (3)
COOPI, TCDI*, YOSEMA
YUNUFARI – 15,509 (3)
WFP, CARE*, YOSEMA

LEGEND

- State Boundary
- LGA Boundary
- Inaccessible LGA

Individuals Assisted

- No Data
- < 5,000
- 5001 – 50,000
- 50,001 – 100,000
- 100,001 – 200,000
- > 300,000



BADE – 40,720 (7)
FAO, DHCBI*, YADP*, HARAF, Propcom., WFP, CCDRN
DAMATURU – 21,823 (5)
FAO, SCI, IA, CISLAC, LHI, WFP, COOPI*
FIKA – 22,728 (5)
FAO, NIRA*, HARAF, Propcom, UNDP
FUNE – 19,936 (3)
FAO, DHCBI*, CEER*
GEIDAM – 75,427 (8)
MC, FAO, DHCBI*, DRC, COOPI, YADP*, WFP, COOPI*
GUJBA – 24,850 (9)
DRC, DHCBI*, FAO, YADP*, CCDRN*, SCI, IA, CISLAC, LHI
GULANI – 17,700 (3)
DRC, FAO, YADP*
JAKUSKO – 8,820 (2)
FAO, DHCBI*
KARASUWA – 9,800 (2)
FAO, DHCBI*
NANGERE – 12,346 (3)
AAH, FAO, DHCBI
NGURU – 5,610 (3)
FAO, YADP*

LEGEND

- State Boundary
- LGA Boundary
- Inaccessible LGA

Individuals Assisted

- No Data
- < 5,000
- 5001 – 50,000
- 50,001 – 100,000
- 100,001 – 200,000
- > 300,000

POTISKUM – 12,120 (7)
FAO, DHCBI*, HARAF, Propcom, IA, CISLAC, LHI
YUNUSARI – 39,523 (5)
COOPI, MC, DRC, FAO, YADP*

SO1 PARTNERS



10

SO2 PARTNERS



15

SO1 - ASSISTED



844K

TOTAL POPULATION ASSISTED IN YOBE STATE



***1.2K**

SO2 - CUMULATIVELY ASSISTED



311K

In-Kind



Cash/Vouchers

SO1

648K

196K

SO2

227K

84K

MODALITY

Sector's online dashboard:

https://public.tableau.com/profile/ng.food_securitysector#/vizhome/shared/S4CCXRC39

The boundaries and names shown and the designations used on this map do not imply official endorsement or acceptance by the UN.

Disclaimer: This dashboard captures information available at the moment of production based on partners' reporting.

TOTAL*: It refers to unique individuals assisted (without double counts) as some beneficiaries were assisted under both SOs.

Organizations*: Partners who also implement activities with FAO and/or WFP.

Production date: 30- September - 2021
Data sources: FSS 5Ws data for August 2021 / FSS Partners

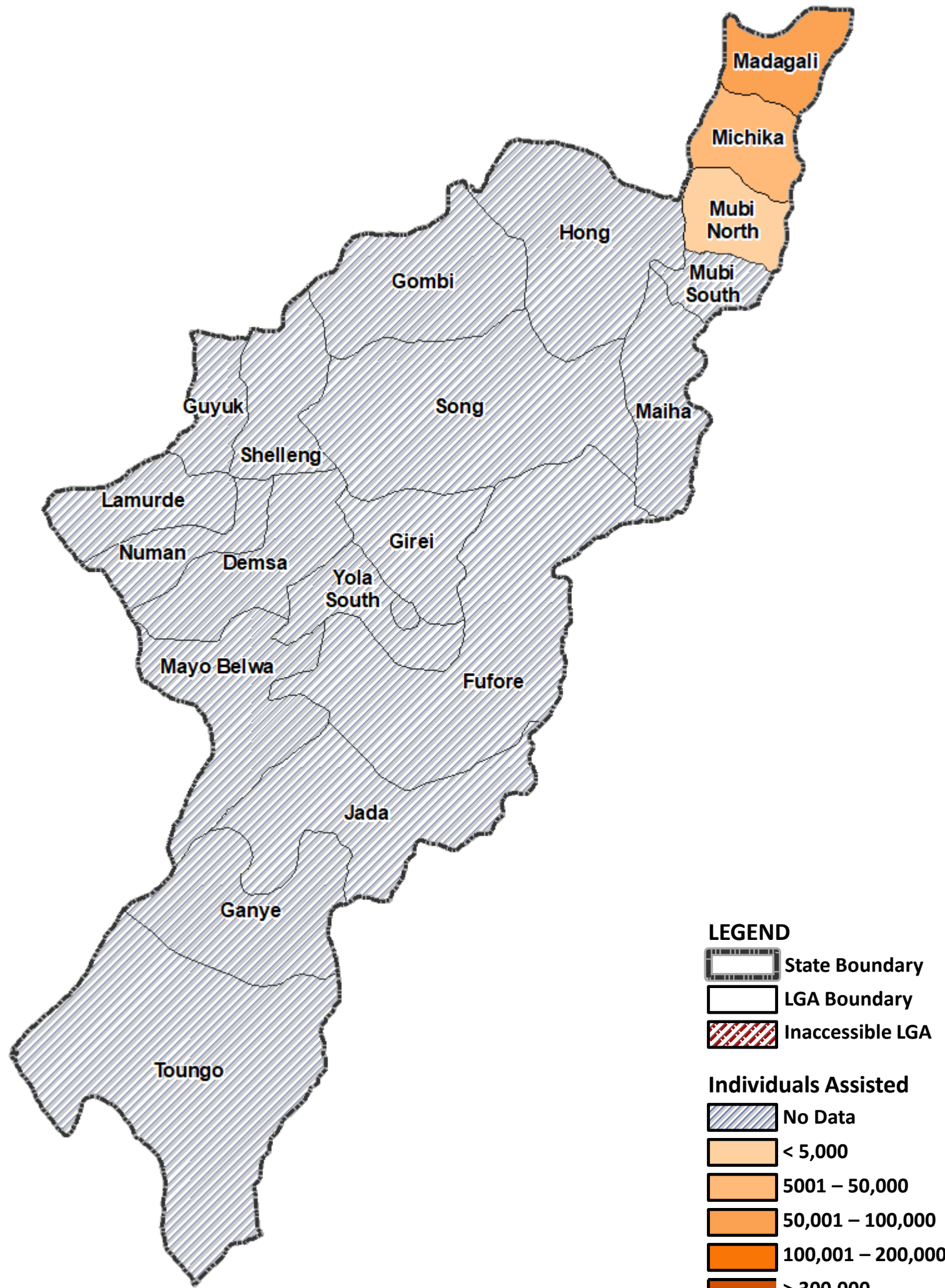
Contact: Nigeria Food Security Sector
info.Nigeria@fscluster.org

SO1 - FOOD ASSISTANCE

SO2 - AGRICULTURE & LIVELIHOODS



MADAGALI – 66,545 (5)
CARITAS, JDPC, WFP, GZDI*, DRC
MICHIKA – 41,864 (5)
CARITAS, JPDC, WFP, GZDI*, DRC
MUBI NORTH – 1,380 (2)
CARITAS, JPDC



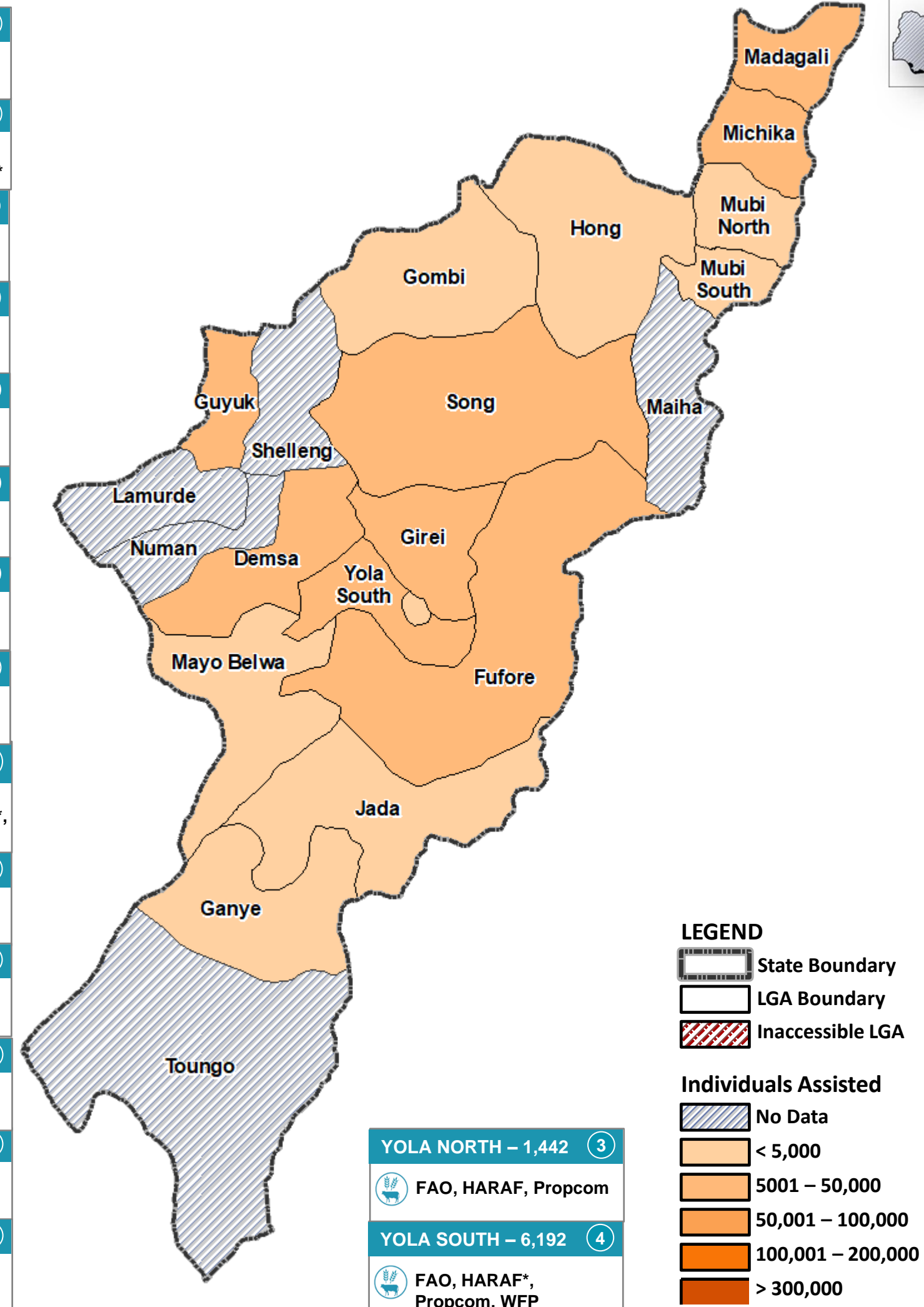
LEGEND

- State Boundary
- LGA Boundary
- Inaccessible LGA

Individuals Assisted

- No Data
- < 5,000
- 5001 – 50,000
- 50,001 – 100,000
- 100,001 – 200,000
- > 300,000

DEMSA – 8,260 (2)	FAO, CEER*
FUFORE – 28,227 (6)	FAO, AADP*, HARAF, Propcom, VSO, DHCBI*
GANYE – 3,500 (2)	FAO, AADP*
GIREI – 12,777 (5)	FAO, AADP*, HARAF, VSO, JRS
GOMBI – 1,000 (2)	FAO, UNDP
GUYUK – 11,900 (3)	FAO, AADP*, DHCBI*
HONG – 4,200 (2)	HARAF, Propcom
JADA – 3,500 (2)	FAO, AADP*
MADAGALI – 25,522 (5)	FAO, AADP*, CARITAS*, WFP, CCDRN*
MAYO BELWA – 462 (2)	FAO, DHCBI*
MICHIKA – 12,301 (3)	FAO, AADP*, CCDRN, JRS
MUBI NORTH – 76 (2)	FAO, JRS
MUBI SOUTH – 210 (1)	FAO
SONG – 11,252 (1)	FAO, CEER*



LEGEND

- State Boundary
- LGA Boundary
- Inaccessible LGA

Individuals Assisted

- No Data
- < 5,000
- 5001 – 50,000
- 50,001 – 100,000
- 100,001 – 200,000
- > 300,000

YOLA NORTH – 1,442 (3)	FAO, HARAF, Propcom
YOLA SOUTH – 6,192 (4)	FAO, HARAF*, Propcom, WFP

SO1 PARTNERS	SO2 PARTNERS	SO1 - ASSISTED	TOTAL POPULATION ASSISTED IN ADAMAWA STATE	SO2 - CUMULATIVELY ASSISTED	SO1	SO2	MODALITY	
5	12	109K	*240K	131K	In-Kind	73K		129K
Partners with both SO1&2 activities					Cash/Vouchers	36K		2K