

LAKES: FSL CLUSTER PARTNER PRESENCE MAP

JANUARY - DECEMBER 2021

CUEIBET

- FAO, AVSI**, NPA**, VSF-G
- WFP, DWA*, NPA*, PLAN*, VSF-G

RUMBEK NORTH

- FAO, AVSI**, NPA, PLAN
- WFP, PLAN*

RUMBEK CENTRE

- FAO, ACROSS, HAGI**, NPA, PLAN, RAO**
- WFP, DWA*, NPA*, OXFAM, PLAN*

YIROL EAST

- FAO, CAFOD, HAGI**, Help, NPA**, PLAN, SLDA
- WFP, CRS*, PLAN*, Help

WULU

- FAO, ACROSS, NPA**, PLAN**, OUTREACH
- WFP, DWA*, PLAN*

RUMBEK EAST



- FAO, ACROSS, AVSI, DRDA**, NPA**, PCO, VSF-G, VSF-S
- WFP, NPA*, PLAN*

YIROL WEST

- FAO, AVSI**, Help, NPA**, PLAN
- WFP, CRS*, PLAN*, Help, SLDA

AWERIAL

- FAO, CHIEF, CINA, Help, NPA**, PLAN, RAO**, VSF-G**
- WFP, ACTED*, CRS*, NPA*, PLAN*



 FAO Sub/field offices
 WFP sub/field offices

* Implementing partner of WFP
 ** Implementing partner of FAO



Please contact us if your organisation is not included in your area of operation




-  Livelihood Support
-  Food Assistance
-  State Capitals

Date Created: **JANUARY 2022**
 Contact: info.southsudan@fslcluster.org
 Website: <http://fslcluster.org/south-sudan-rep/>

Map Reference:
 ISO3_FSC_FSCTemplateEng_A4P

Number of Partners



Data sources: FSLC 5W 2021

The boundaries and names shown and the designations used on this map do not imply official endorsement or acceptance by the United Nations.