



Food Security Cluster Coordination Meeting Hirshabelle State

11-April-2023

Agenda

1. Introduction and opening remarks (MoAI, MoLFR, MoHADDM)
2. Review of action points from previous meeting
3. FSC Partner Response Overview (Mar. 2023)
4. Floods Preparedness and Planning
 - FAO SWALIM Update
 - FSC Partners' Plan
5. AOB

Introduction and opening
remarks (MoAI, MoLFR,
MoHADDM)

Previous action points

1. FSC to share Post Deyr 2022 IPC presentation - **DONE**
2. FSC to update all partners on the flood alerts and next steps – **DONE/ONGOING**
3. FSC to share request for inputs to the 5Ws matrix - **DONE**

FSC Partner Response Overview (Mar. 2023)

Floods Preparedness and Planning

Flood Alert Update – FAO SWALIM



Food and Agriculture Organization
of the United Nations

Rainfall and River Level Update

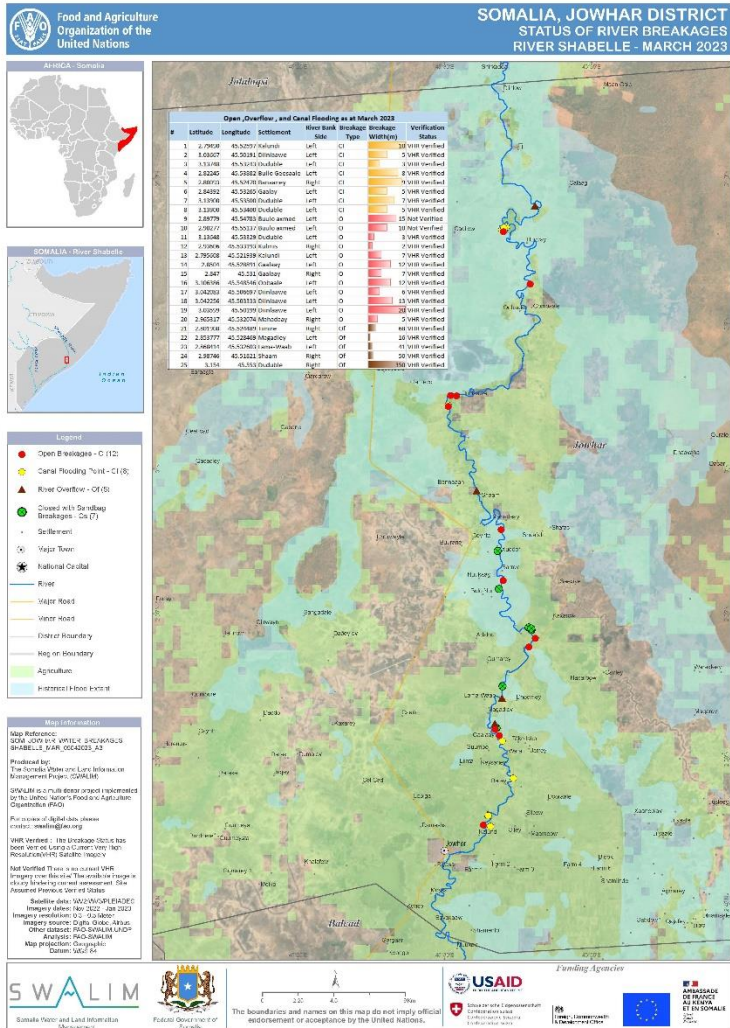
Omar Sabrie

FAO SWALIM

11 APRIL 2023

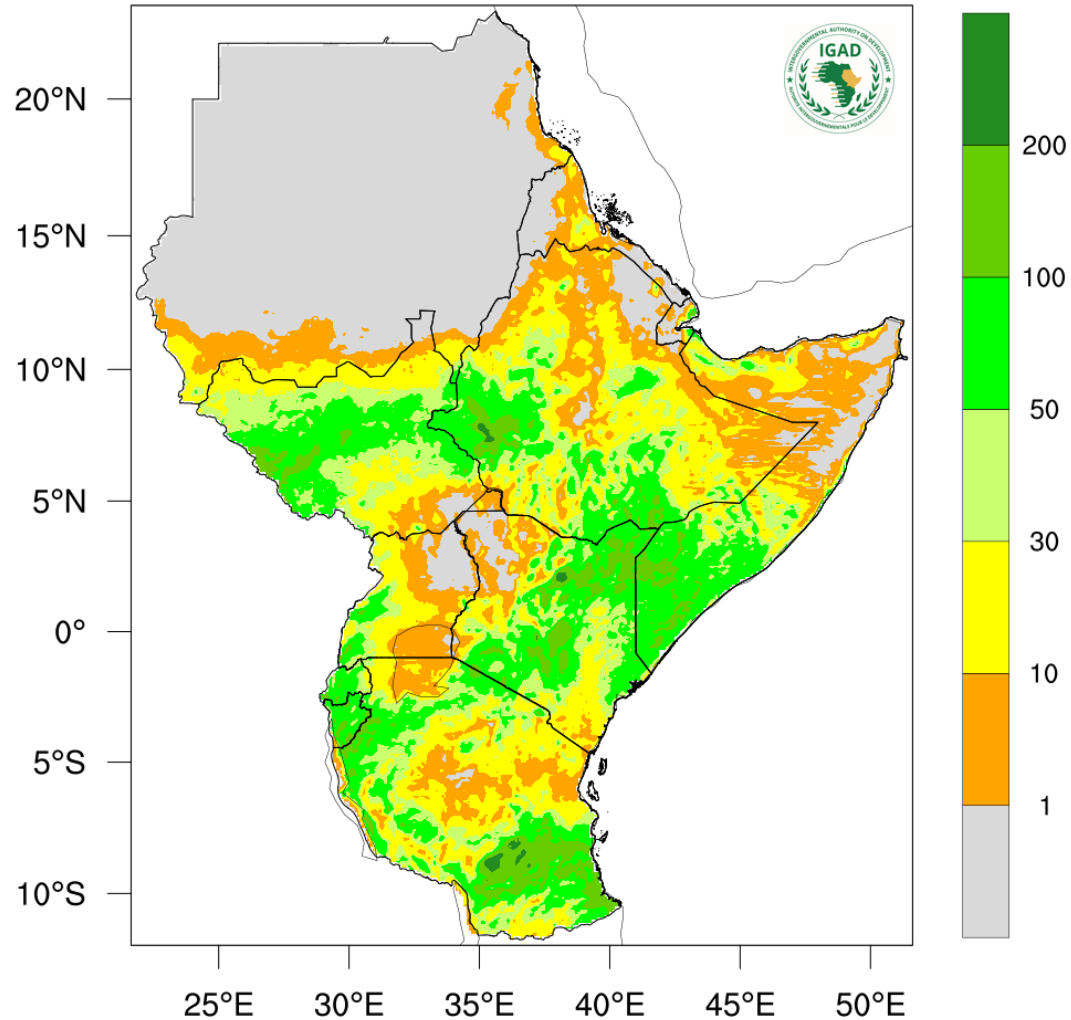


- 25 Breakages were Identified in Jowhar along Shebelle river



Open ,Overflow , and Canal Flooding as at March 2023							
#	Latitude	Longitude	Settlement	River Bank Side	Breakage Type	Breakage Width(m)	Verification Status
1	2.79490	45.52597	Kalundi	Left	CI	10	VHR Verified
2	3.03667	45.50191	Diinlaawe	Left	CI	5	VHR Verified
3	3.13748	45.53243	Duduble	Left	CI	3	VHR Verified
4	2.82245	45.53882	Bullo Geesaale	Left	CI	8	VHR Verified
5	2.80093	45.52470	Banaaney	Right	CI	9	VHR Verified
6	2.84392	45.53265	Gaalay	Left	CI	5	VHR Verified
7	3.13900	45.53500	Duduble	Left	CI	7	VHR Verified
8	3.13900	45.53400	Duduble	Left	CI	5	VHR Verified
9	2.89779	45.54783	Buulo axmed	Left	O	15	Not Verified
10	2.90277	45.55137	Buulo axmed	Left	O	10	Not Verified
11	3.13648	45.53329	Duduble	Left	O	3	VHR Verified
12	2.93606	45.533193	Kulmis	Right	O	2	VHR Verified
13	2.795608	45.521939	Kalundi	Left	O	7	VHR Verified
14	2.8504	45.528891	Gaalay	Left	O	12	VHR Verified
15	2.847	45.531	Gaalay	Right	O	7	VHR Verified
16	3.106386	45.548546	Oobaale	Left	O	12	VHR Verified
17	3.042083	45.506697	Diinlaawe	Left	O	6	VHR Verified
18	3.042256	45.503333	Diinlaawe	Left	O	13	VHR Verified
19	3.03599	45.50199	Diinlaawe	Left	O	20	VHR Verified
20	2.965317	45.532074	Mahadaay	Right	O	5	VHR Verified
21	2.801908	45.524489	Timire	Right	Of	68	VHR Verified
22	2.853777	45.528469	Magadley	Left	Of	16	VHR Verified
23	2.868414	45.532603	Lama-Waab	Left	Of	41	VHR Verified
24	2.98746	45.51821	Shaam	Right	Of	50	VHR Verified
25	3.154	45.553	Duduble	Right	Of	350	VHR Verified

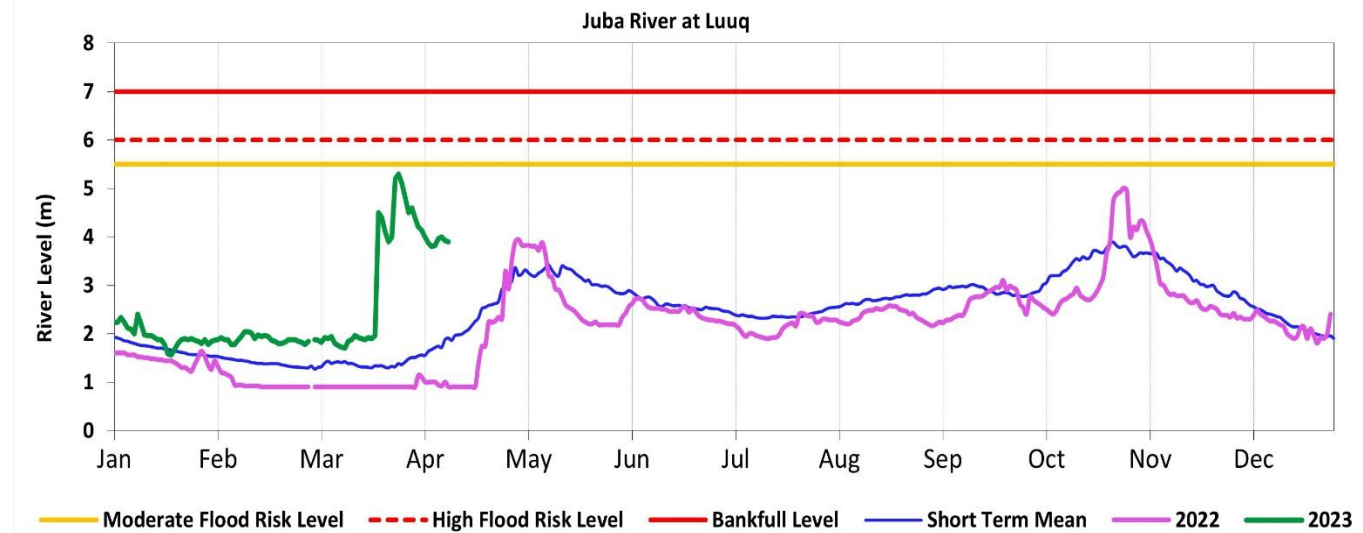
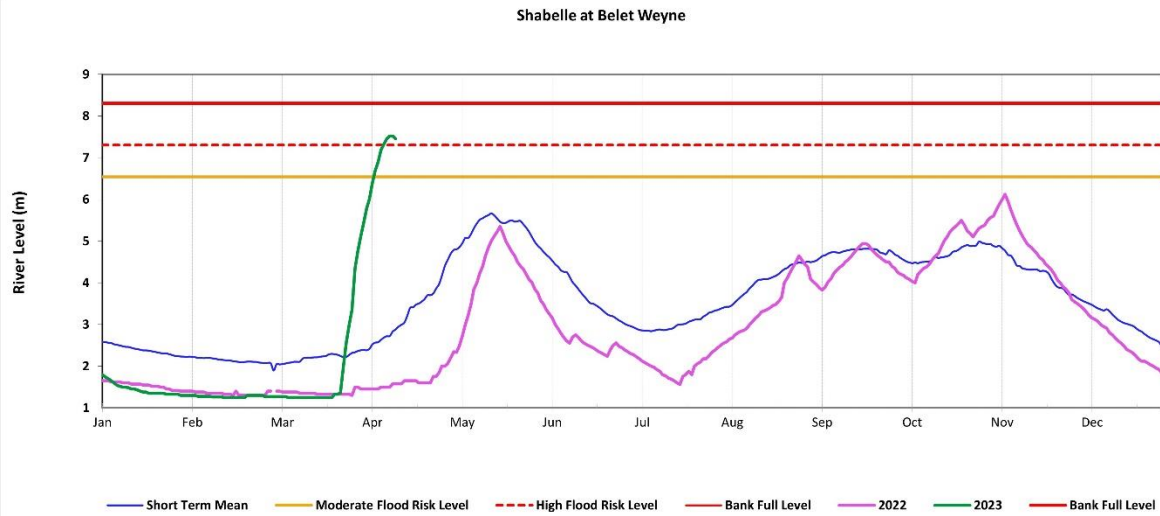
Total Rainfall (mm) for 11-18 Apr 2023



Weekly Rainfall Forecast

- **Moderate rainfall** predicted over Gedo region of Somalia. These rains represent the actual onset based on climatology.
- **Light rains** are expected over the southern part and very isolated areas in the North western part of the country.
- **Dry conditions** expected in Puntland.

Shabelle & Juba River Levels



- Currently river level along Jubba and Shabelle are above average for this period of the year.
- The Shabelle river is at high flood risk level. Along the Juba, the levels are dropping although they remain above the long term average for this period



Impacts of Past and Forecast Weather

Even though light to moderate rains are expected over Somalia, the heavy rains predicted (**forecast Map 1**) over Ethiopian highlands will sustain the rising river levels in both Juba and Shabelle

The rising river levels can therefore poses a high risk of flooding in the towns and its surrounding

Open breakages pose a great risk with floods occurring in Buurfulle, Raqayle, Misir, Doonka, and Shiidlo Bari villages

The population living at the low lying areas and flood plains along the shabelle river should take precaution

The forecast light to moderate rains moderate temperatures throughout the country are likely to lead to partial recharge of surface water sources and vegetation regeneration which is important for human and livestock survival.

Communities are encouraged to take advantage of the onset rains and harvest water specifically over Gedo region.

SWALIM and partners are following the developments keenly, and will keep you updated



Food and Agriculture Organization
of the United Nations

Mahadsanid! Thank You



www.faoswalim.org

FSC Partners' Plan – Flood Response

Voluntary Displacements in Beletweyne

Following early warning alerts and continuous government and humanitarian partners' sensitization to the riverine communities, some of the villages have started to voluntarily move safer areas to avoid being flooded and cut-off from access. The table below shows the current displacement information so far.

Place of Origin	Current Place of Displacement
<ul style="list-style-type: none">• Biyoqurun• Bacad• Qoqane• Baslawe• Lafole• Dooncade• Dhariyow• Garash• Nimcan• Lebow• Shinile	<ul style="list-style-type: none">• Mareerta• Guricado• Shirkaneco• Dongaduud

Activities	Projected Affected Population		District	Available Stock	
	IDPs	Non-IDPs		On hand	In pipeline
FAO & WFP – Early Warning SMS Alerts to Farmers	198,212	1,000	Beletweyne	5,000 HHs	
FAO – Rehabilitation of 13 breakage sites across the Shabelle River	198,212	1,000	Beletweyne	13 Breakage Sites Rehabilitation	
Islamic Relief Somalia – Disaster Risk Reduction through Cash for Work	198,212	1,000	Beletweyne	100 HHs flood barrier construction	
WFP – Emergency life-saving Food Assistance	198,212	1,000	Beletweyne	10,000 HHs	
Save the Children – Emergency life-saving Food Assistance	198,212	1,000	Beletweyne		800 HHs
WFP – Emergency life-saving Food Assistance	76,822	210,750	Jowhar	10,000 HHs	
Mercy Corps – Multi-purpose Cash Assistance	76,822	210,750	Jowhar	200 HHs	
FAO – Rehabilitation of 05 Canals across the Shabelle River	76,822	210,750	Jowhar	05 Canals Rehabilitation	
Islamic Relief Somalia – Disaster Risk Reduction through Cash for Work	28,542	77,486	Balcad	100 HHs flood barrier construction	
Mercy Corps – Multi-purpose Cash Assistance	28,542	77,486	Balcad	179 HHs	
	23,086	0	Bulo Burte		
	1,305	20,313	Jalalaqsi		

Next Meetings

- **Hiran RCM:** 2nd May 2023 (2:00PM-3:30PM)
- **Middle Shabelle RCM:** 3rd May 2023 (10:00AM-11:30PM)
- **Hirshabelle SCM:** 9th May 2023 (10:00AM-11:30AM)

THANK YOU

