

MYANMAR: Food Security Cluster Partners' Presence Map

January to December 2021

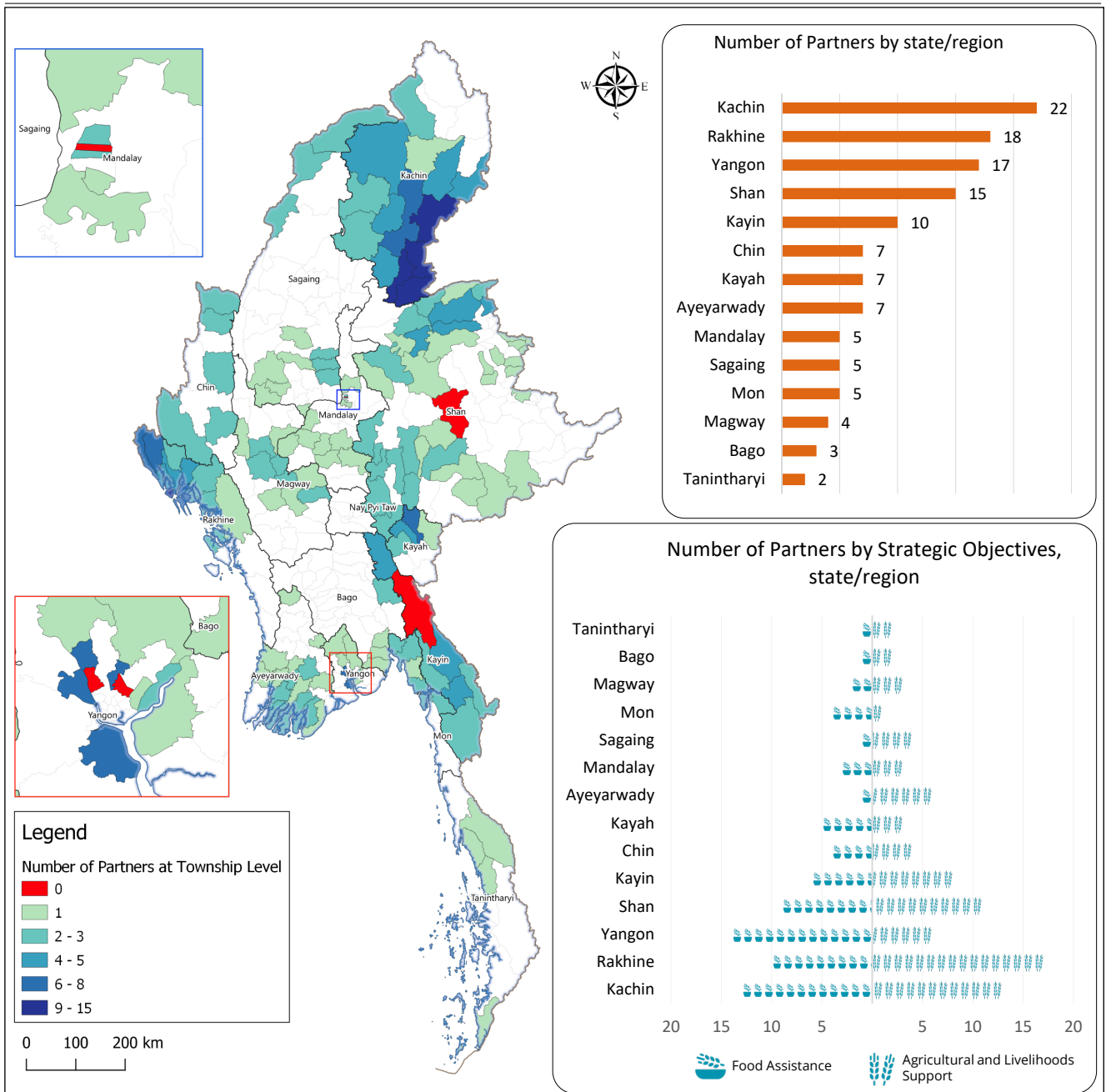
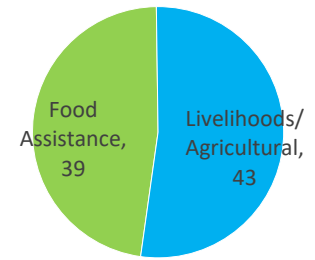
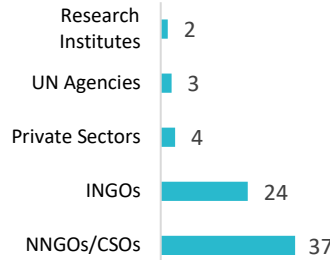


This map indicates the areas where Food Security Cluster (FSC) partners' projects are being implemented at the moment. It is based on the FSC 5Ws submission, hence it reflects only the activities of the organizations that have agreed to share their 5Ws information with the sector. Actors who are not listed and who are currently conducting food security activities, we encourage them to share the matrix with the FSC. Since projects can finish or start at any time during the year, this mapping will be shared regularly in order to have a realistic and up-to-date version of the current situation.

Total number of Partners

70

Number of Partners by FSC Strategic Objectives



90°0.000'E

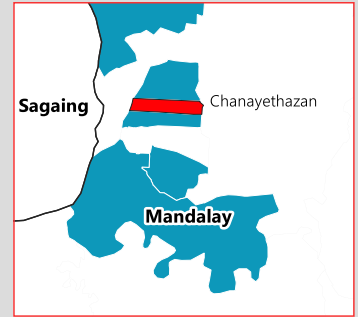
95°0.000'E

100°0.000'E

Following the coup (February 2021), the humanitarian context has drastically changed as the conflict expanded far beyond the traditional areas of intervention of the humanitarian assistance. The IERP, launched in June 2021, helped FSC to reach townships in north-west, central and south-east of Myanmar. Where new FS humanitarian needs were identified. However, five townships, targeted in the initial HRP 2021 haven't been reached at all by FSC. Some townships were reach whereas they were not under the HRP/IERP 2021 umbrella. FSC achievements in these townships are not reported against HRP/IERP 2021.



China



25°0.000'N

Bangladesh

Chin

Sagaing

Kachin

Mandalay

Kyethi

Shan

Vietnam

20°0.000'N

Magway

Rakhine

Nay Pyi Taw

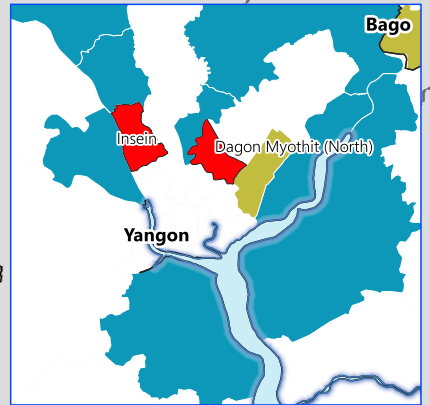
Kayah

Laos

15°0.000'N

Bago

Hpapun



Ayeyarwady

Yangon

Kayin

Mon


10°0.000'N

Legend

Townships targetted and reached

- HRP
- IERP
- Non-HRP
- No Reached

Note: This map represents information as reported by organisations contributing to the FSC 5W. Inclusion of an organisation on this map does not imply endorsement by the United Nations or its projects. Note that this map shows presence of an organisation and does not indicate the volume of assistance, and the number of beneficiaries.



90°0.000'E

95°0.000'E

100°0.000'E

Thailand

Cambodia

Tanintharyi