

# MYANMAR: FSS Gap Analysis – SO 2 Livelihood/Agriculture\*

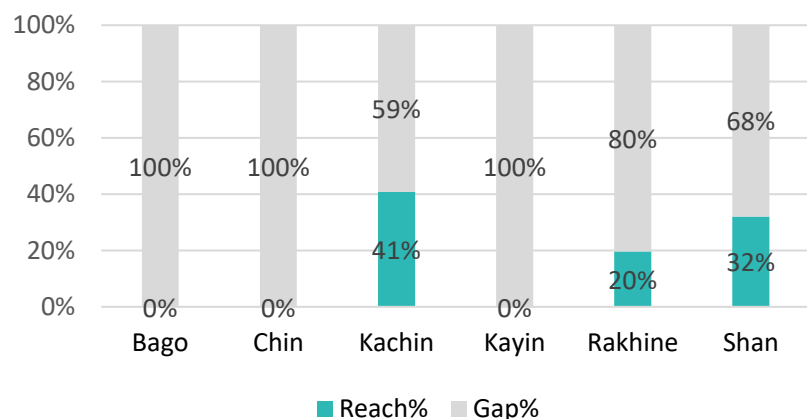
January to May 2021 \*This map is based on data available at Township level. Information visualized on this map is based on data collected from 31 of partners which shared the 5Ws reports.

## Highlights

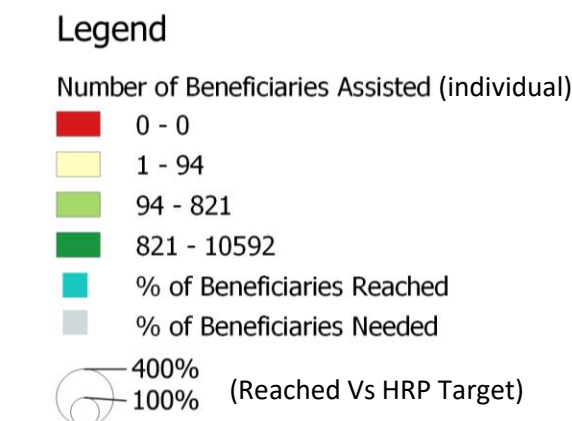
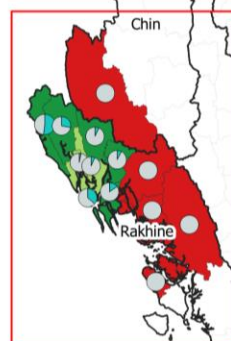
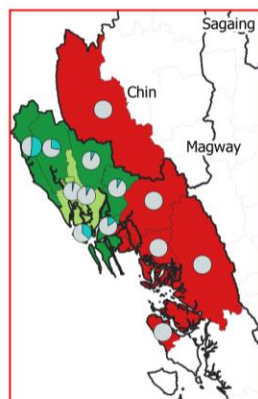
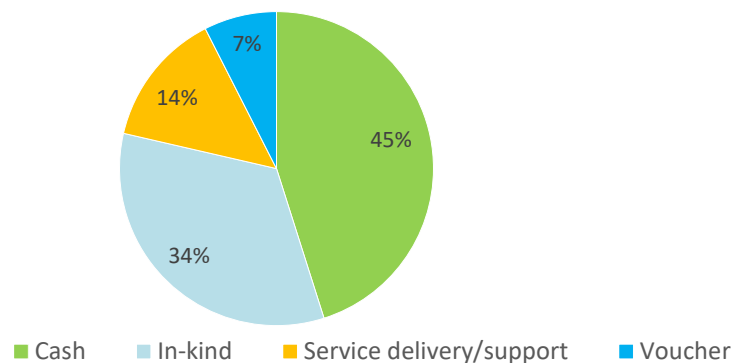
• Total 21 Townships (Paletwa Township in Chin State, Kyaukkyi Township in Bago Region, Chipwi, Hpakant, Mohnyin, Puta-O, Shwegu, Sumprabum and Tanai Townships in Kachin State, Hlaingbwe and Hpapun Townships in Kayin State, Hsipaw, Kyethi, Larshio, Laukkaing, Manton and Muse Townships in Shan State, and Minbya, Myebon, Ann, and Kyaukpyu Townships in Rakhine State) have not been reached while achievements in some other 3 townships (Bhamo and Mansi Townships in Kachin State, and Namhkan Township in Shan State) are beyond the targets as defined in HRP 2021. These townships require more accurate FSS coordination at ward/village level to avoid duplication while townships not being assisted require a specific attention from FSS partners.

Total Numbers of Implementing Partners **22**

% of Reached and Gap by State/Region



Response Modality



0 100 200 km

## KEY FACTS & FIGURES

**PEOPLE IN NEED**  
204 K

**PEOPLE TARGETED**  
175 K

**PEOPLE REACHED**  
35 K

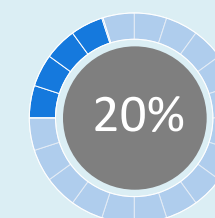


### Types of Beneficiary Reached

Returnees	518 , 1,5%
Non-displacement Stateless People in Rakhine State	4,796 , 14%
Internally Displaced Persons	4,437 , 13%
Host/local Community	25,654 , 72%

**CASH BASED TRANSFER**  
\$ 0.26 M

### % of Beneficiaries Reached



**GAP Total**  
140 K