

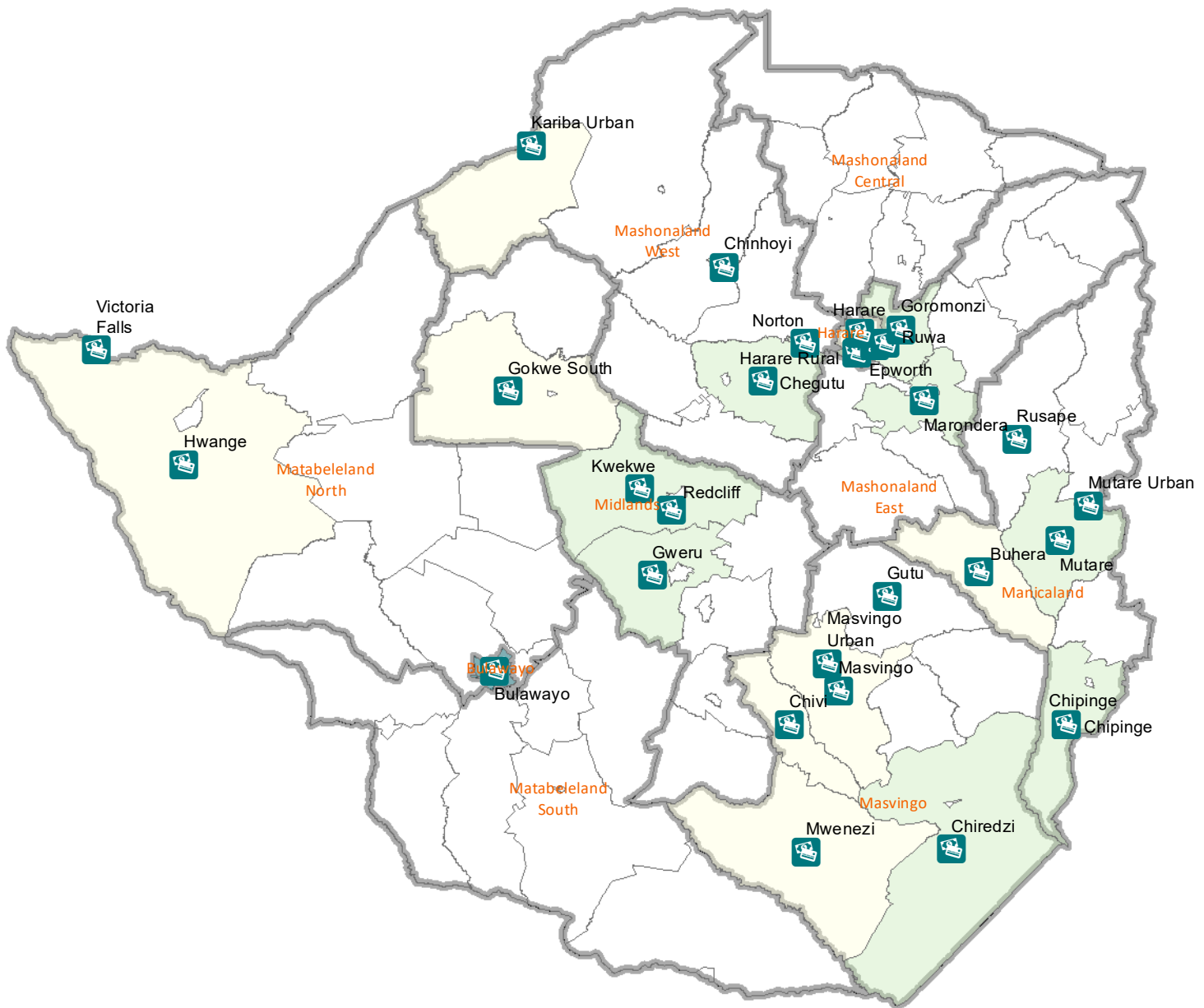


FSC Map atlas

September 2021

Summary:

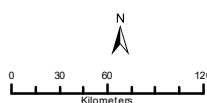
1. Food assistance
2. Agriculture and livelihood assistance



CBT locations

People Reached

- < - 10,000
- 10,001 - 30,000
- 30,001 - 50,000



	People Reached	# of organisations
Rural	20,130	3
Urban	315,824	4

Reporting organisations/Implementing partners:

Action Against Hunger(ACF), CARE International, Catholic Relief Services, DanChurchAid, GOAL, Jairos Jiri Association (JJA), LEAD , Mercy Corps, Nutrition Action Zimbabwe, OXFAM, Plan International, Terre des Hommes Italia, Welthungerhilfe, World Food Programme, World Vision

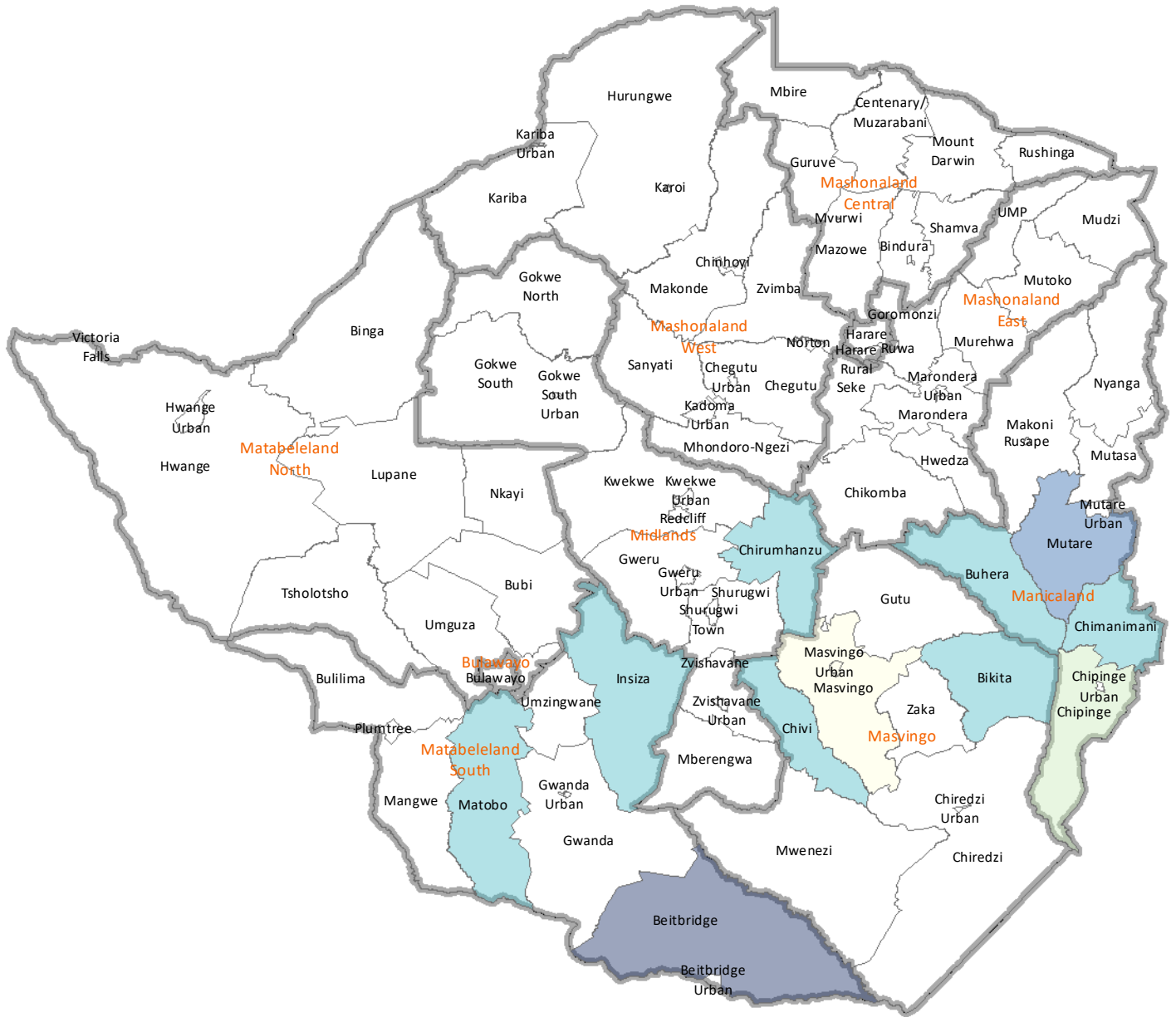
The designations employed and the presentation of material in the map(s) do not imply the expression of any opinion on the part of WFP concerning the legal or constitutional status of any country, territory, city or sea, or concerning the delimitation of its frontiers or boundaries.

Date Created: 21 Oct 2021 - Contact: info.zimbabwe@fscluster.org

Website: <https://fscluster.org/zimbabwe> - Prepared by: FSC IM

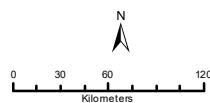
Map Reference: FSC_Food_Assistance_Response

Data sources: Reached Poulation: FSC Partners - Boundaries: OCHA



People Reached

- < - 500
- 501 - 1,000
- 1,001 - 5,000
- 5,001 - 10,000
- >10,000



	People Reached	# of organisations
Rural	161,448	7

Reporting organisations/Implementing partners:
 Caritas Bulawayo, Caritas Masvingo, Dabane Trust, FAO, Jairos Jiri Association (JJA), LEAD, MeDRA, Practical Action, Save the Children, Trócaire, World Vision, Zimbabwe Council of Churches Zimbabwe Project Trust (ZimPro)

The designations employed and the presentation of material in the map(s) do not imply the expression of any opinion on the part of WFP concerning the legal or constitutional status of any country, territory, city or sea, or concerning the delimitation of its frontiers or boundaries.
 Date Created: 21 Oct 2021 - Contact: info.zimbabwe@fsccluster.org
 Website: <https://fsccluster.org/zimbabwe> - Prepared by: FSC IM
 Map Reference: FSC_Agriculture_and_Livelihoods
 Data sources: Reached Population: FSC Partners - Boundaries: OCHA