

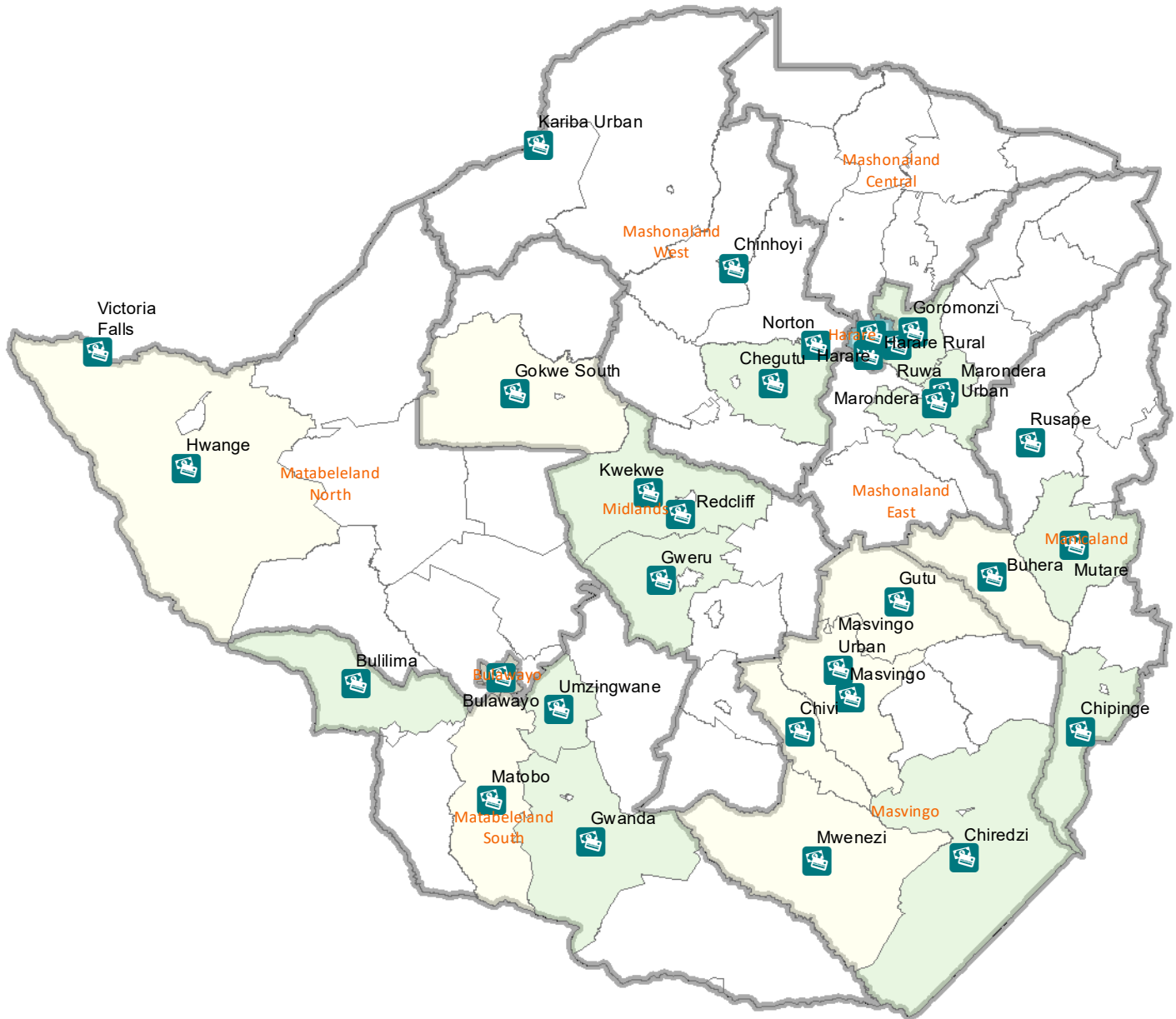


FSC Map atlas

July 2021

Summary:

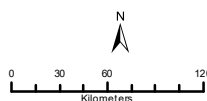
1. Food assistance
2. Agriculture and livelihood assistance



CBT locations

People Reached

- < - 10,000
- 10,001 - 30,000
- 30,001 - 50,000



	People Reached	# of organisations
Rural	62,748	3
Urban	310,769	5

Reporting organisations/Implementing partners:

Action Against Hunger(ACF), CARE International, Caritas Bulawayo, Catholic Relief Services, DanChurchAid,GOAL, Jairos Jiri Association (JJA), LEAD, MeDRA, Mercy Corps, Nutrition Action Zimbabwe, OXFAM, Plan International, Welthungerhilfe, World Food Programme, World Vision

The designations employed and the presentation of material in the map(s) do not imply the expression of any opinion on the part of WFP concerning the legal or constitutional status of any country, territory, city or sea, or concerning the delimitation of its frontiers or boundaries.

Date Created: 26 Aug 2021 - Contact: info.zimbabwe@fsccluster.org

Website: <https://fsccluster.org/zimbabwe> - Prepared by: FSC IM

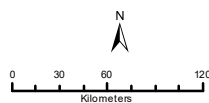
Map Reference: FSC_Food_Assistance_Response

Data sources: Reached Poulation: FSC Partners - Boundaries: OCHA



People Reached

- < - 500
- 501 - 1,000
- 1,001 - 5,000
- 5,001 - 10,000



	People Reached	# of organisations
Rural	56,200	13

Reporting organisations/Implementing partners:
 Action Against Hunger(ACF), CAFOD, Caritas Bulawayo, Caritas Gokwe, Caritas Harare, Caritas Masvingo, Catholic Relief Services, Christian Care, CTDO, Dabane Trust, FAO, GOAL, Jairo's Jiri Association (JJA), LEAD, MeDRA, Nutrition Action Zimbabwe, Practical Action, Trócaire, Welthungerhilfe, World Vision, Zimbabwe Council of Churches, Zimbabwe Project Trust (ZimPro).

The designations employed and the presentation of material in the map(s) do not imply the expression of any opinion on the part of WFP concerning the legal or constitutional status of any country, territory, city or sea, or concerning the delimitation of its frontiers or boundaries.
 Date Created: 26 Aug 2021 - Contact: info.zimbabwe@fsccluster.org
 Website: <https://fsccluster.org/zimbabwe> - Prepared by: FSC IM
 Map Reference: FSC_Agriculture_and_Livelihoods
 Data sources: Reached Population: FSC Partners - Boundaries: OCHA