

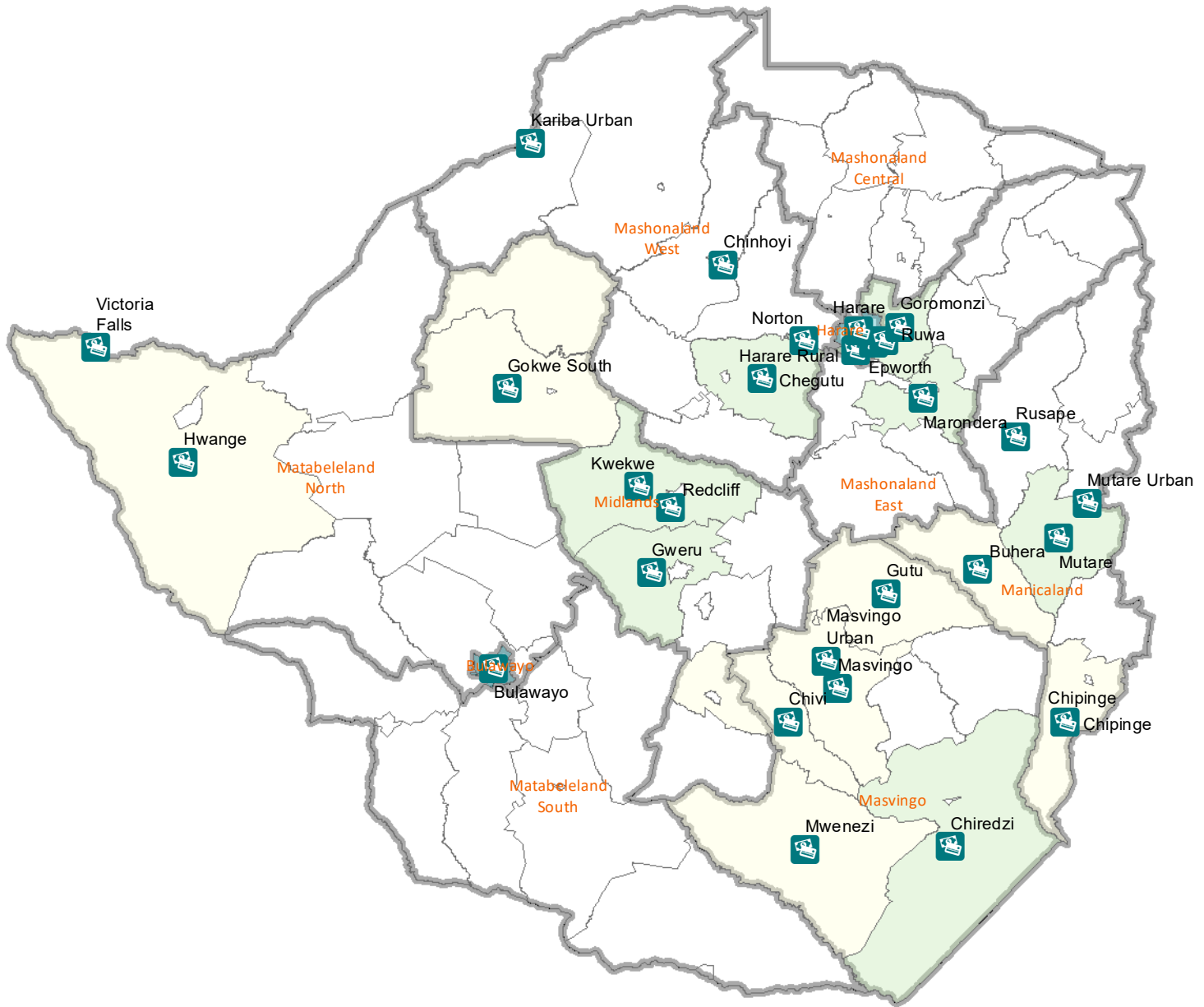



FSC Map atlas

August 2021




Summary:

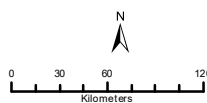
1. Food assistance
2. Agriculture and livelihood assistance



 CBT locations

People Reached

-  < - 10,000
-  10,001 - 30,000
-  30,001 - 50,000



	People Reached	# of organisations
Rural	13,070	4
Urban	359,808	3

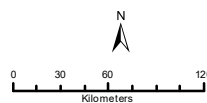
Reporting organisations/Implementing partners:
Action Against Hunger (ACF), ADRA Zimbabwe, CARE International, DanChurchAid, GOAL, Jairos Jiri Association (JJA), LEAD, Mercy Corps, Nutrition Action Zimbabwe, OXFAM, Plan International, Welthungerhilfe, World Food Programme, World Vision

The designations employed and the presentation of material in the map(s) do not imply the expression of any opinion on the part of WFP concerning the legal or constitutional status of any country, territory, city or sea, or concerning the delimitation of its frontiers or boundaries.
Date Created: 24 Sep 2021 - Contact: info.zimbabwe@fscluster.org
Website: <https://fscluster.org/zimbabwe> - Prepared by: FSC IM
Map Reference: FSC_Food_Assistance_Response
Data sources: Reached Population: FSC Partners - Boundaries: OCHA



People Reached

- < - 500
- 501 - 1,000
- 1,001 - 5,000
- 5,001 - 10,000
- >10,000



	People Reached	# of organisations
Rural	100,321	10

Reporting organisations/Implementing partners:

CAFOD, Caritas Bulawayo, Caritas Gokwe, Caritas Harare, Caritas Masvingo, Christian Care, Dabane Trust, FAO, GOAL, Jairos Jiri Association (JJA), LEAD, MeDRA, Practical Action, Trócaire, Welthungerhilfe, World Food Programme, World Vision, Zimbabwe Council of Churches Zimbabwe Project Trust (ZimPro)

The designations employed and the presentation of material in the map(s) do not imply the expression of any opinion on the part of WFP concerning the legal or constitutional status of any country, territory, city or sea, or concerning the delimitation of its frontiers or boundaries.

Date Created: 24 Sep 2021 - Contact: info.zimbabwe@fscluster.org

Website: <https://fscluster.org/zimbabwe> - Prepared by: FSC IM

Map Reference: FSC_Agriculture_and_Livelihoods

Data sources: Reached Population: FSC Partners - Boundaries: OCHA