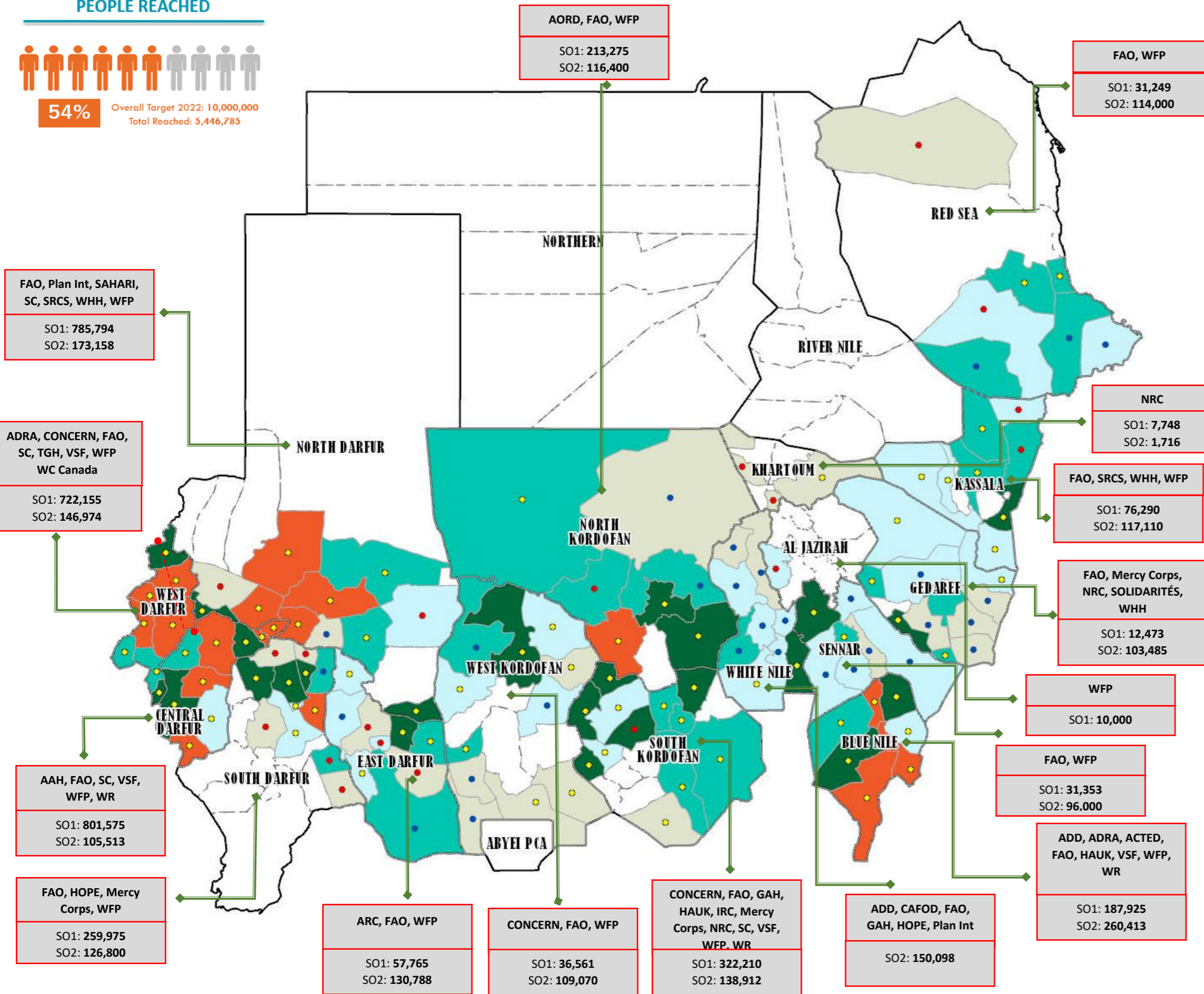


Sudan Food Security and Livelihood Sector | Q3/2022 Dashboard

PEOPLE REACHED



54% Overall Target 2022: 10,000,000
Total Reached: 5,446,785



RESPONSE

FSL PiN and Target Figures based on IPC analysis June 2022

FSL:SO1: Improve the food security status of assessed food insecure people through lifesaving and life sustaining food assistance



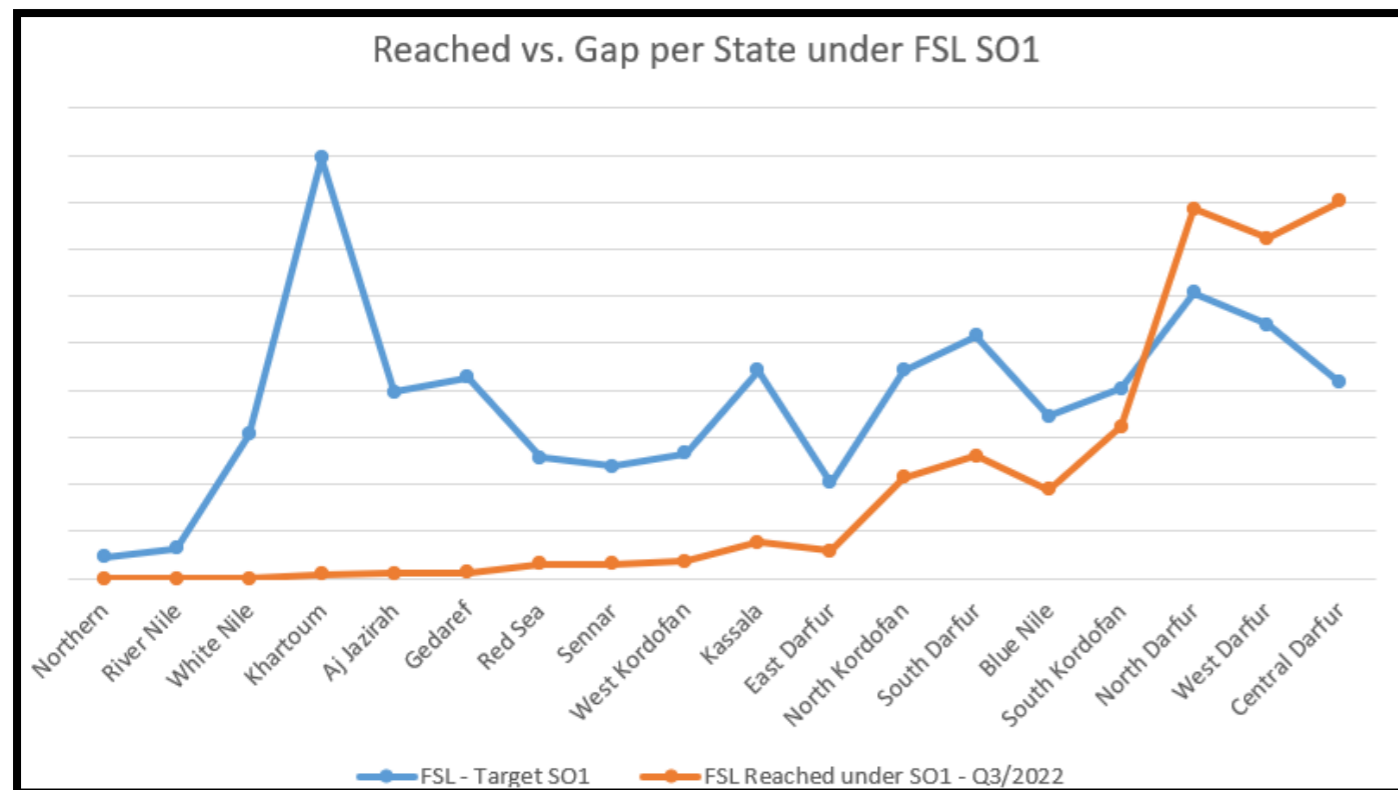
FSL:SO2&3: Support self-reliance of affected households by protecting and building productive assets and restoring or creating income generating opportunities to save and sustain lives.



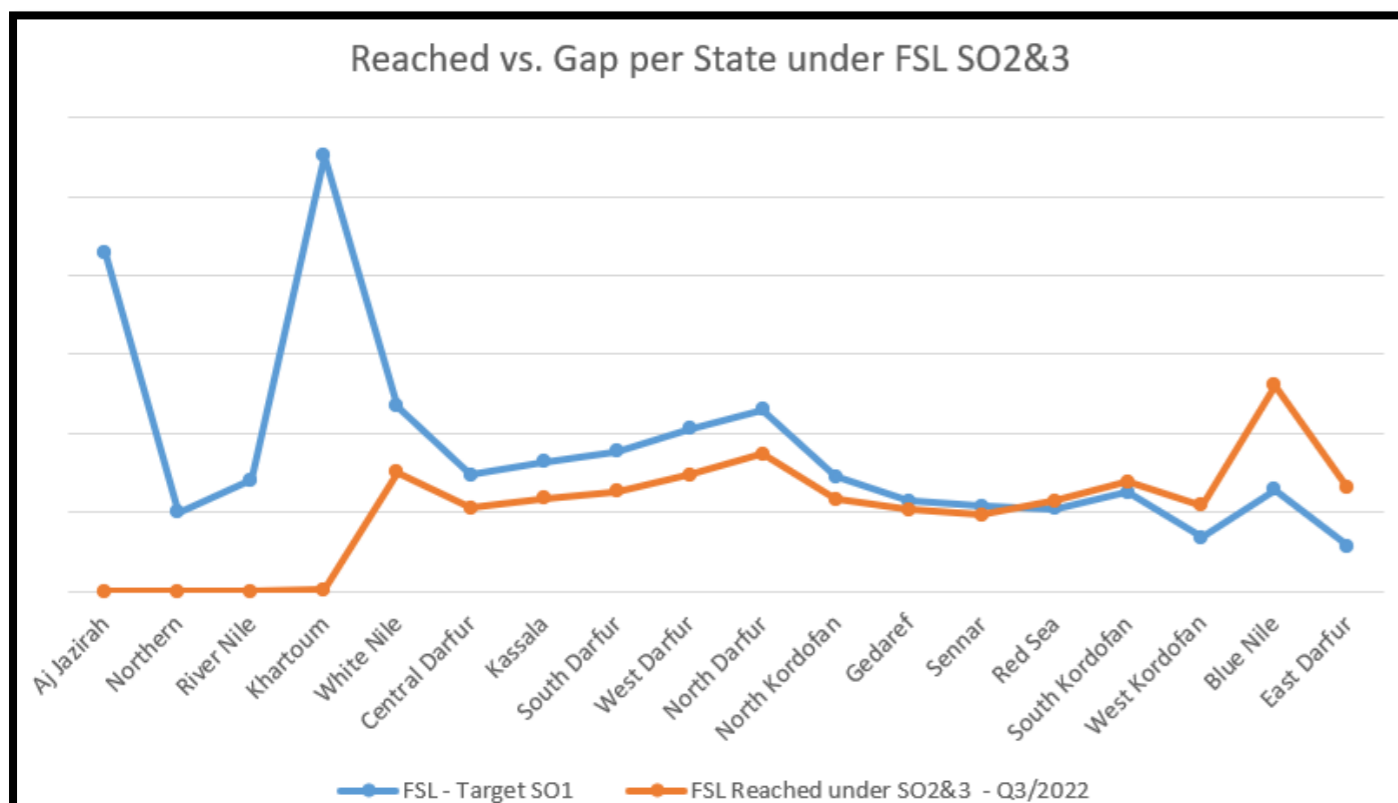
Map Legend

- State Boundaries
- 01 - 10,000 Reached Ben
- 10,001 - 20,000 Reached Ben
- 20,001 - 40,000 Reached Ben
- 40,001 - 80,000 Reached Ben
- > 80,000 Reached Ben
- Localities not reached
- Locality Reached under SO1
- Locality Reached under SO2/3
- Locality Reached under SO1&SO2/3

Sudan Food Security and Livelihood Sector | Q3/2022



State	FSL - Target SO1	FSL Reached under SO1 - Q3/2022	% Target Achieved	%Gap in Response
Northern	46,044	-	0%	100%
River Nile	63,192	-	0%	100%
White Nile	306,445	-	0%	100%
Khartoum	893,468	7,748	1%	99%
Aj Jazirah	395,783	10,000	3%	97%
Gedaref	427,777	12,473	3%	97%
Red Sea	256,052	31,249	12%	88%
Sennar	238,426	31,353	13%	87%
West Kordofan	266,048	36,561	14%	86%
Kassala	442,441	76,290	17%	83%
East Darfur	202,608	57,765	29%	71%
North Kordofan	442,007	213,275	48%	52%
South Darfur	515,815	259,975	50%	50%
Blue Nile	344,710	187,925	55%	45%
South Kordofan	403,204	322,210	80%	20%
North Darfur	607,455	785,794	129%	29%
West Darfur	539,837	722,155	134%	34%
Central Darfur	417,019	801,575	192%	92%
Total	6,808,332	3,556,348	52%	48%



State	FSL - Target SO1	FSL Reached under SO2&3 - Q3/2022	% Target Achieved	%Gap in Response
Aj Jazirah	428,229	-	0%	100%
Northern	99,761	-	0%	100%
River Nile	140,486	-	0%	100%
Khartoum	551,258	1,716	1%	99%
White Nile	234,298	150,098	64%	36%
Central Darfur	146,932	105,513	72%	28%
Kassala	163,414	117,110	72%	28%
South Darfur	177,184	126,800	72%	28%
West Darfur	205,431	146,974	72%	28%
North Darfur	230,413	173,158	75%	25%
North Kordofan	144,992	116,400	80%	20%
Gedaref	114,499	103,485	90%	10%
Sennar	107,245	96,000	90%	10%
Red Sea	104,187	114,000	109%	9%
South Kordofan	125,022	138,912	111%	11%
West Kordofan	68,065	109,070	160%	60%
Blue Nile	128,927	260,413	202%	102%
East Darfur	56,850	130,788	230%	130%
Total	3,227,195	1,890,437	59%	41%

