

Sudan Food Security and Livelihood Sector | Q2/2022 Dashboard

PEOPLE REACHED



30% Overall 2021 Target: 10,035,527
Q2/2021 Reached: 3,059,230

RESPONSE

FSL PiN and Target Figures based on IPC analysis 2022

FSL:SO1: Improve the food security status of assessed food insecure people through lifesaving and life sustaining food assistance



SO1 Target 2022: 6,808,332
SO1 Reached: 2,802,400

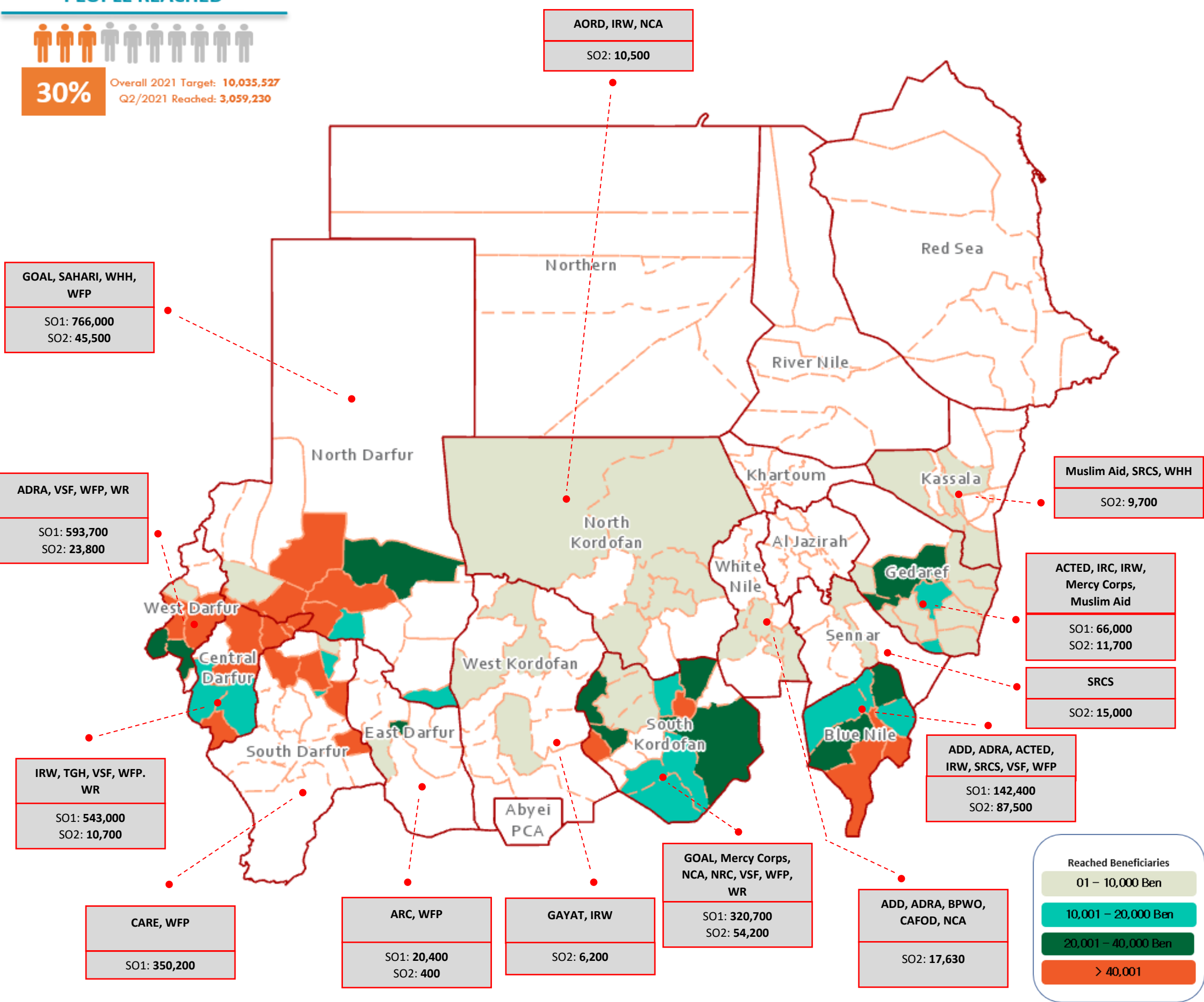
FSL:SO2&3: Support self-reliance of affected households by protecting and building productive assets and restoring or creating income generating opportunities to save and sustain lives.



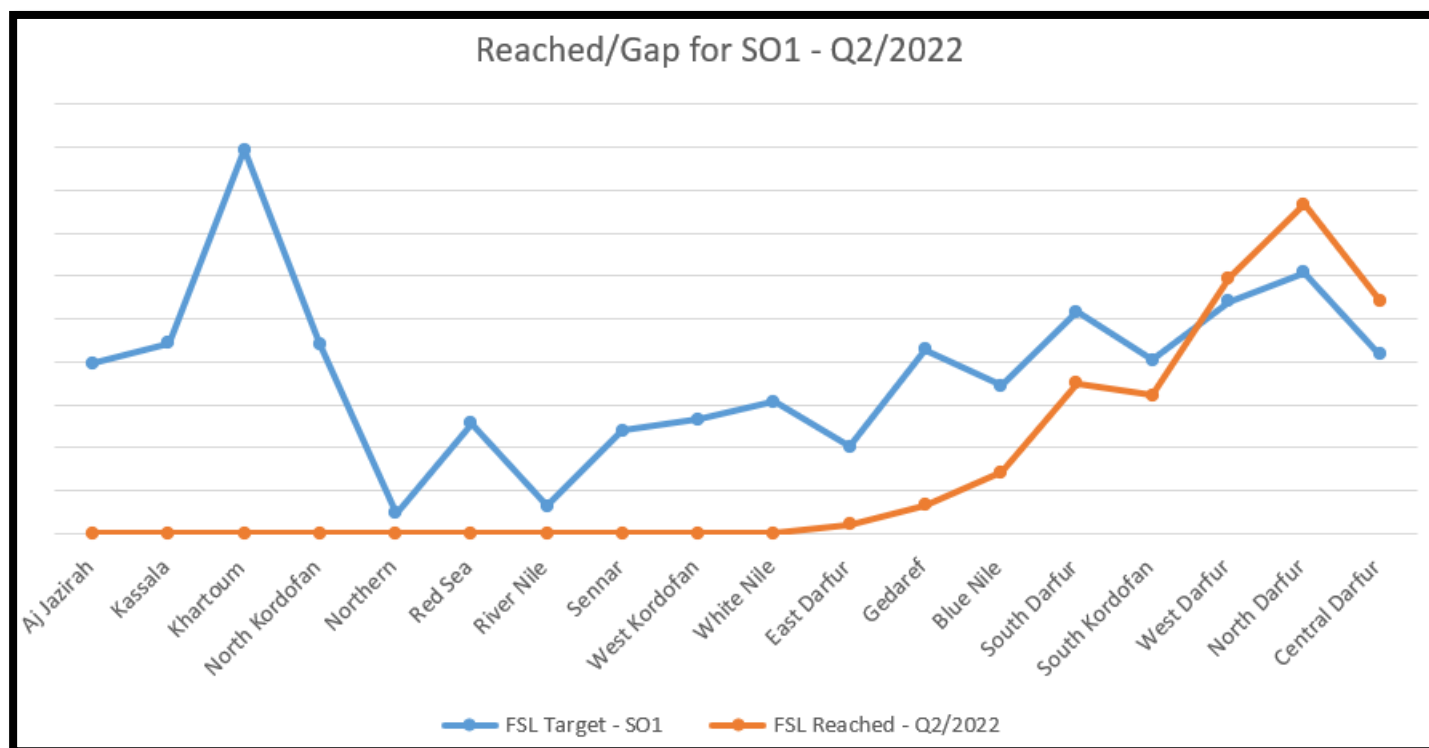
SO2&3 Target 2022: 3,227,195
SO2&3 Reached: 292,830

REACHED BENEFICIARIES

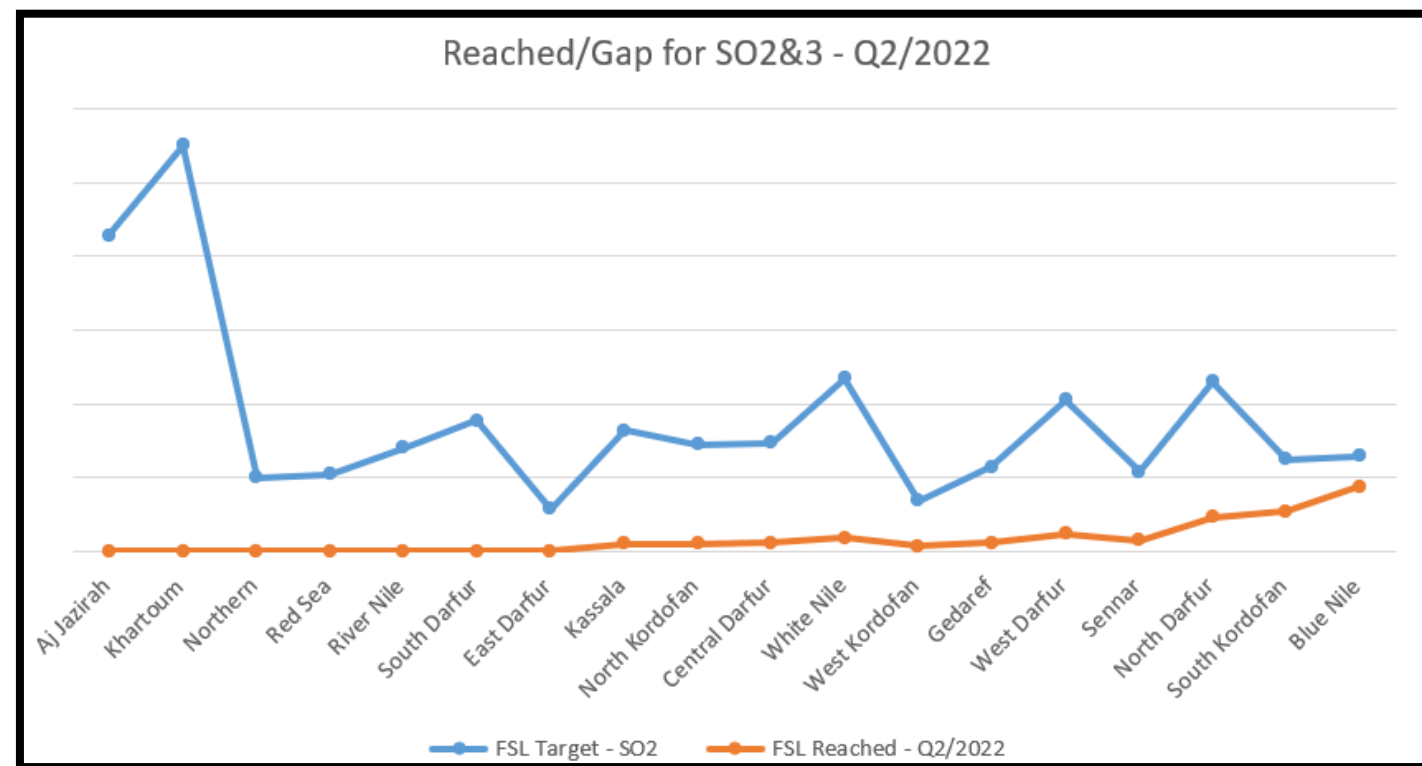
- 1,465,900 Beneficiary reached with in-kind food assistance
- 1,399,900 Beneficiary reached with Cash and Voucher (under all Sector Objectives)
- 144,430 Beneficiary reached with Agriculture Inputs (Seeds, Tools, and Fertilizers)
- 63,700 Beneficiary reached with Livestock Support (Distribution and Treatments)
- 21,300 Beneficiary reached with Vocational Trainings and Infrastructure Rehabilitation



Sudan Food Security and Livelihood Sector | Q2/2022



State	FSL Target - SO1	FSL Reached - Q2/2022	% Target Achieved	% Gap in Response
Aj Jazirah	395,783	-	0%	100%
Kassala	442,441	-	0%	100%
Khartoum	893,468	-	0%	100%
North Kordofan	442,007	-	0%	100%
Northern	46,044	-	0%	100%
Red Sea	256,052	-	0%	100%
River Nile	63,192	-	0%	100%
Sennar	238,426	-	0%	100%
West Kordofan	266,048	-	0%	100%
White Nile	306,445	-	0%	100%
East Darfur	202,608	20,400	10%	90%
Gedaref	427,777	66,000	15%	85%
Blue Nile	344,710	142,400	41%	59%
South Darfur	515,815	350,200	68%	32%
South Kordofan	403,204	320,700	80%	20%
West Darfur	539,837	593,700	110%	-10%
North Darfur	607,455	766,000	126%	-26%
Central Darfur	417,019	543,000	130%	-30%
Total	6,808,332	2,802,400	41%	59%



State	FSL Target - SO2	FSL Reached - Q2/2022	% Target Achieved	% Gap in Response
Aj Jazirah	428,229	-	0%	100%
Khartoum	551,258	-	0%	100%
Northern	99,761	-	0%	100%
Red Sea	104,187	-	0%	100%
River Nile	140,486	-	0%	100%
South Darfur	177,184	-	0%	100%
East Darfur	56,850	400	1%	99%
Kassala	163,414	9,700	6%	94%
North Kordofan	144,992	10,500	7%	93%
Central Darfur	146,932	10,700	7%	93%
White Nile	234,298	17,630	8%	92%
West Kordofan	68,065	6,200	9%	91%
Gedaref	114,499	11,700	10%	90%
West Darfur	205,431	23,800	12%	88%
Sennar	107,245	15,000	14%	86%
North Darfur	230,413	45,500	20%	80%
South Kordofan	125,022	54,200	43%	57%
Blue Nile	128,927	87,500	68%	32%
Total	3,227,195	292,830	9%	91%

