

# Sudan Food Security and Livelihood Sector | Q2/2021 Dashboard

## Reached Beneficiaries



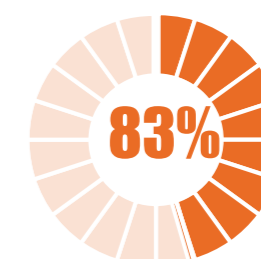
## PEOPLE REACHED



**64%** Overall 2021 Target: 6,288,166  
Q2/2021 Reached: 4,015,149

## RESPONSE

FSL:SO1: Improve the food security status of assessed food insecure people through lifesaving and life sustaining food assistance



SO1 Target 2021: 4,282,579  
SO1 Reached: 3,549,538

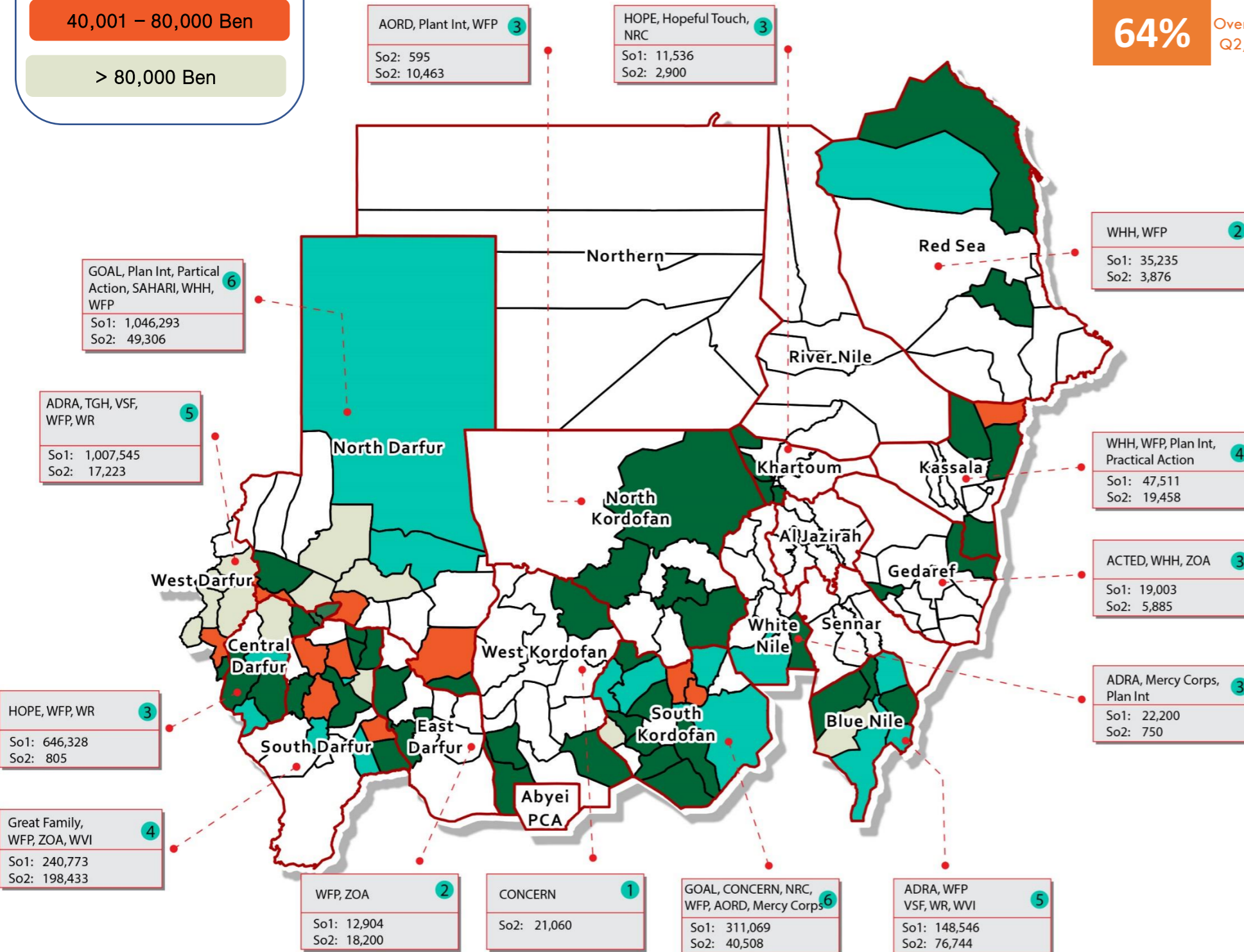
FSL:SO2&3: Support self-reliance of affected households by protecting and building productive assets and restoring or creating income generating opportunities to save and sustain lives.

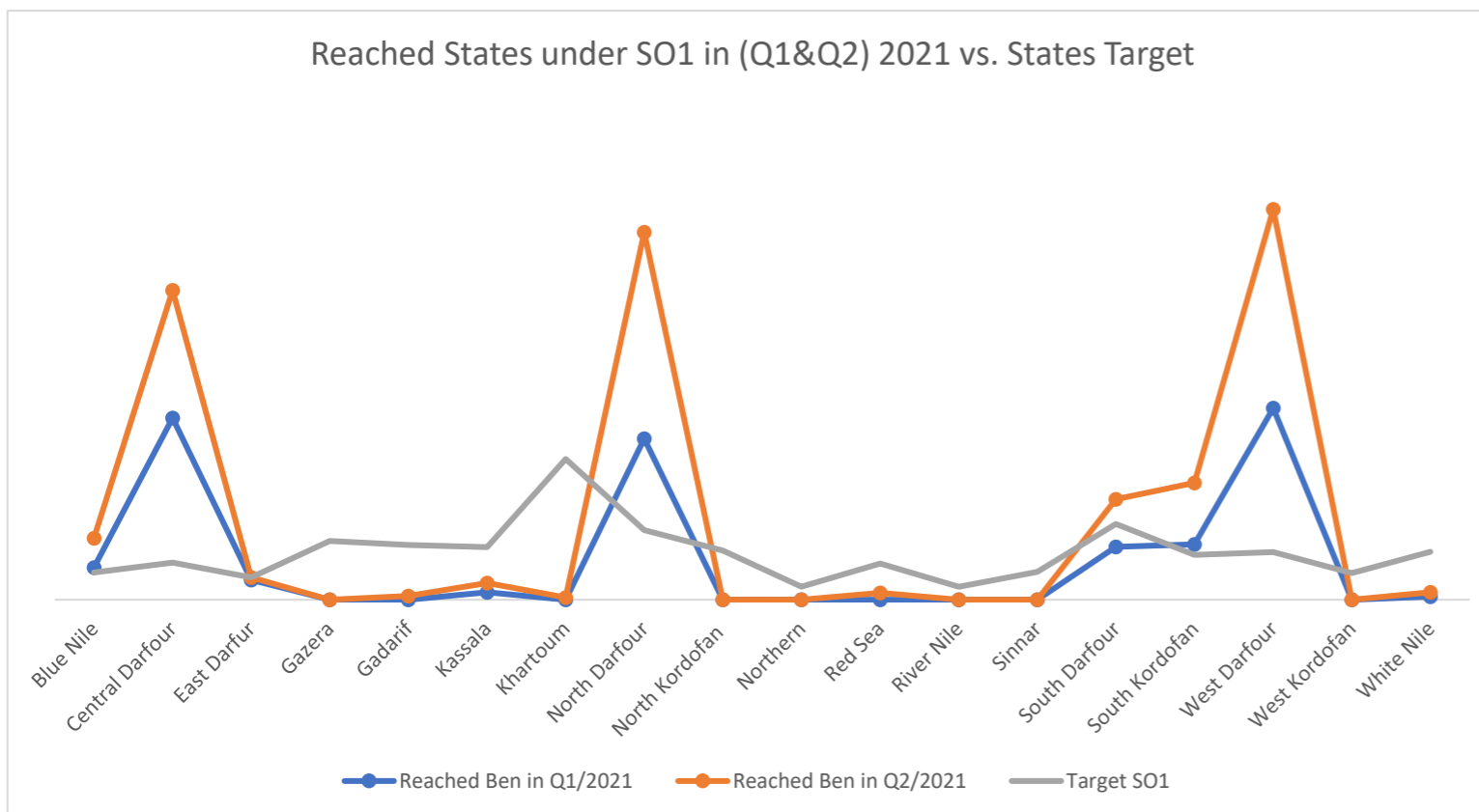


SO2&3 Target 2021: 2,243,861  
SO2&3 Reached: 465,611

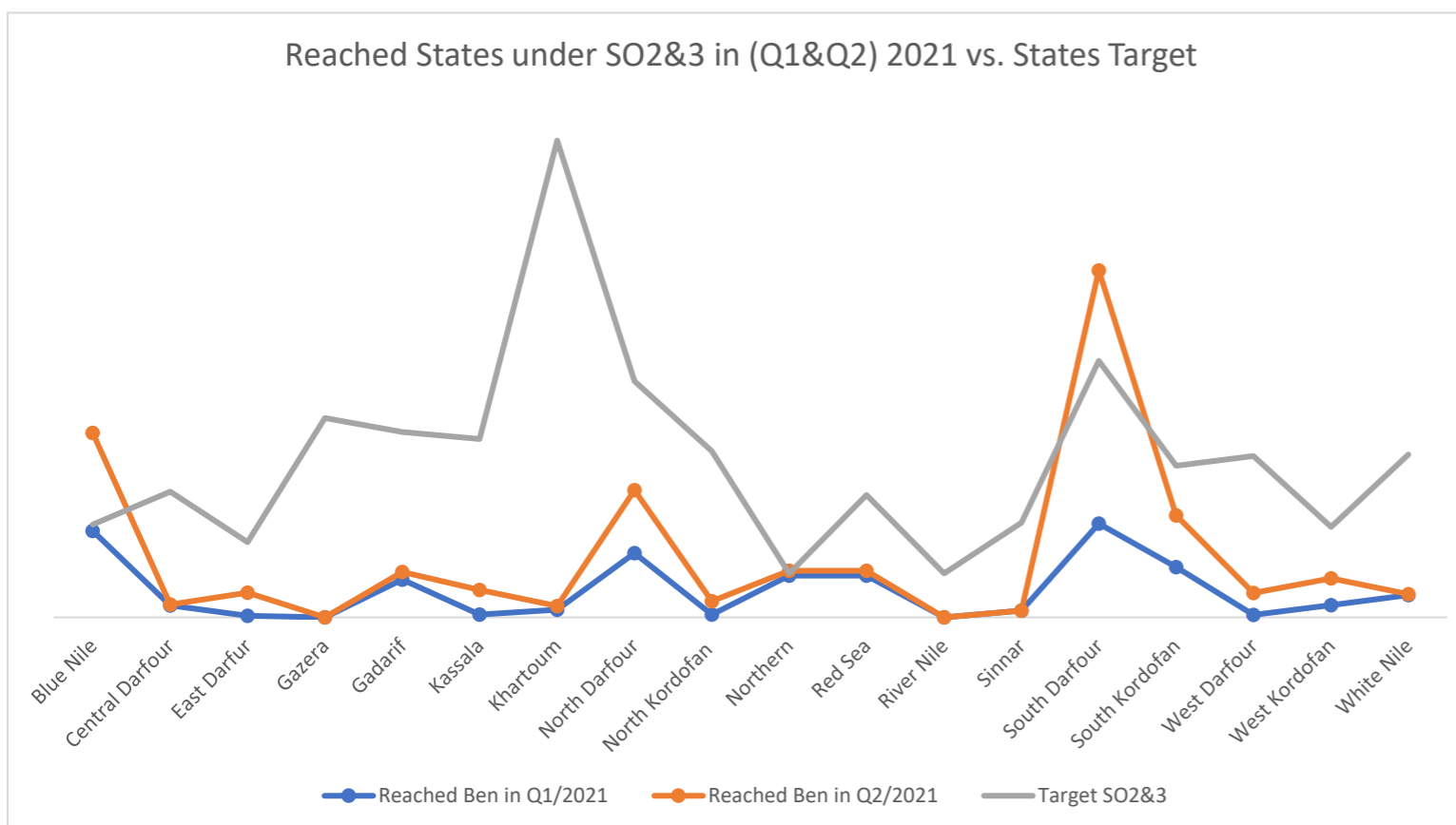
## REACHED BENEFICIARIES

- 2,799,788 Beneficiary reached with food assistance
- 782,165 Beneficiary reached with Cash and Voucher (under all Sector Objectives)
- 267,591 Beneficiary reached with Agriculture Inputs (Seeds, Tools, and Fertilizers)
- 37,880 Beneficiary reached with Livestock Support (Distribution and Treatments)
- 127,725 Beneficiary reached with Vocational Trainings and Infrastructure Rehabilitation





State	Reached Ben in Q1/2021	Reached Ben in Q2/2021	Target SO1
Blue Nile	162,909	148,546	138,644
Central Darfour	920,923	646,328	187,861
East Darfur	99,913	12,904	112,288
Gazera	-	-	298,241
Gadarif	-	19,003	277,368
Kassala	37,843	47,511	266,779
Khartoum	-	11,536	712,997
North Darfour	816,381	1,046,293	353,294
North Kordofan	-	595	248,673
Northern	-	-	65,789
Red Sea	-	35,235	182,918
River Nile	-	-	65,684
Sinnar	-	-	141,377
South Darfour	267,947	240,773	383,803
South Kordofan	280,640	311,069	226,759
West Darfour	970,654	1,007,545	241,161
West Kordofan	-	-	135,274
White Nile	16,419	22,200	243,668



State	Reached Ben in Q1/2021	Reached Ben in Q2/2021	Target SO2&3
Blue Nile	67,740	76,744	72,643
Central Darfour	9,368	805	98,430
East Darfur	1,180	18,200	58,834
Gazera	-	-	156,264
Gadarif	29,612	5,885	145,327
Kassala	2,090	19,458	139,779
Khartoum	5,976	2,900	373,576
North Darfour	50,448	49,306	185,109
North Kordofan	2,116	10,463	130,292
Northern	32,622	3,876	34,470
Red Sea	32,622	3,876	95,840
River Nile	-	-	34,415
Sinnar	5,400	-	74,075
South Darfour	73,469	198,433	201,094
South Kordofan	39,445	40,508	118,811
West Darfour	2,000	17,223	126,356
West Kordofan	9,600	21,060	70,877
White Nile	17,335	750	127,670