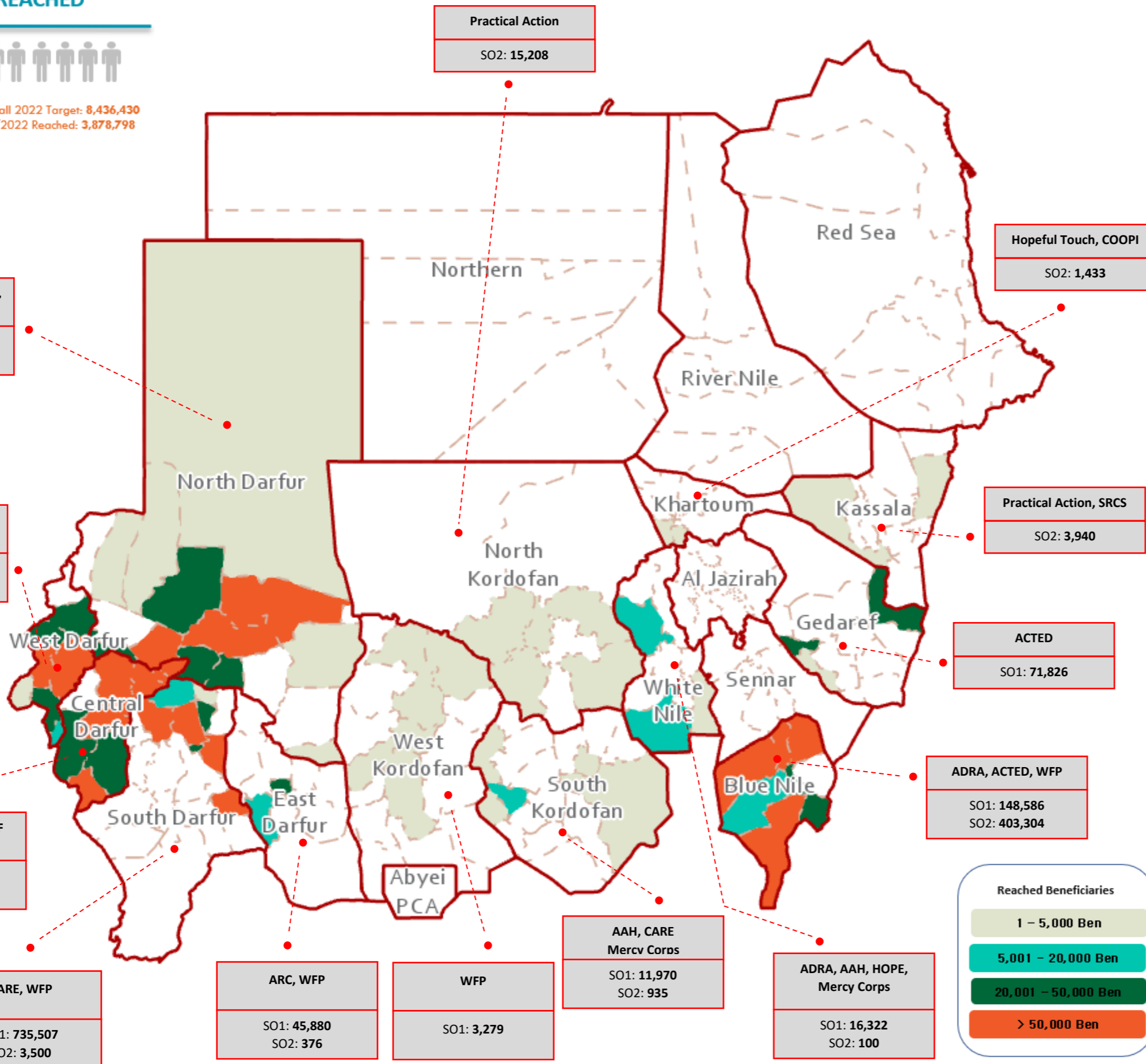


Sudan Food Security and Livelihood Sector | Q1/2022 Dashboard

PEOPLE REACHED

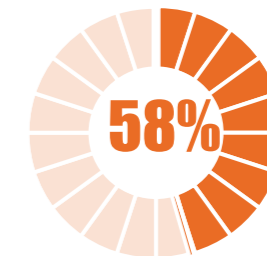


46% Overall 2022 Target: 8,436,430
Q1/2022 Reached: 3,878,798



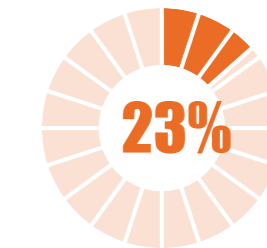
RESPONSE

FSL:SO1: Improve the food security status of assessed food insecure people through lifesaving and life sustaining food assistance



SO1 Target 2022: 5,432,750
SO1 Reached: 3,178,313

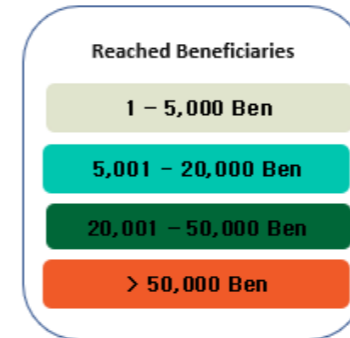
FSL:SO2&3: Support self-reliance of affected households by protecting and building productive assets and restoring or creating income generating opportunities to save and sustain lives.



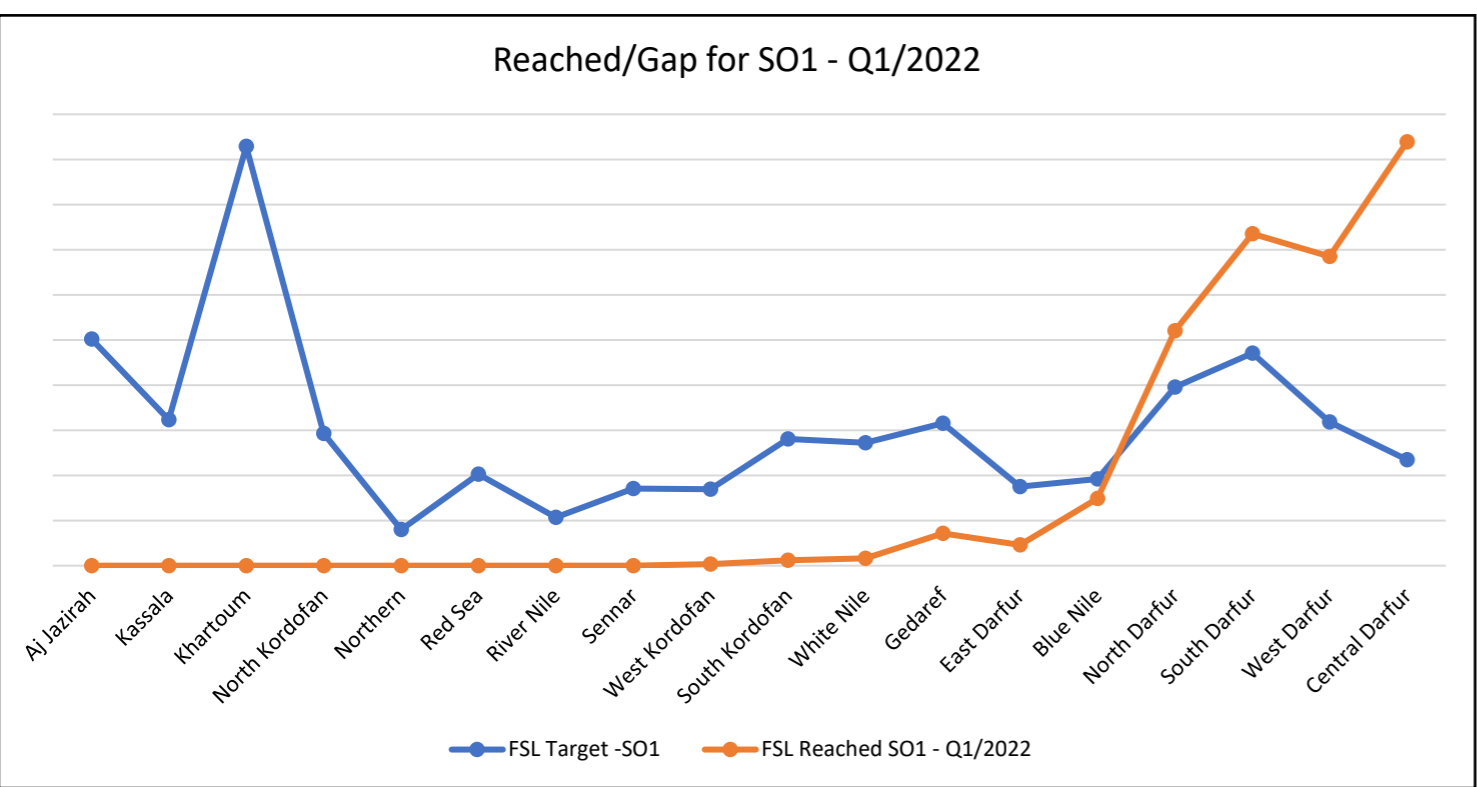
SO2&3 Target 2022: 3,003,680
SO2&3 Reached: 700,485

REACHED BENEFICIARIES

- 1,461,060 Beneficiary reached with in-kind food assistance
- 1,825,531 Beneficiary reached with Cash and Voucher (under all Sector Objectives)
- 390,072 Beneficiary reached with Agriculture Inputs (Seeds, Tools, and Fertilizers)
- 113,872 Beneficiary reached with Livestock Support (Distribution and Treatments)
- 88,263 Beneficiary reached with Vocational Trainings and Infrastructure Rehabilitation

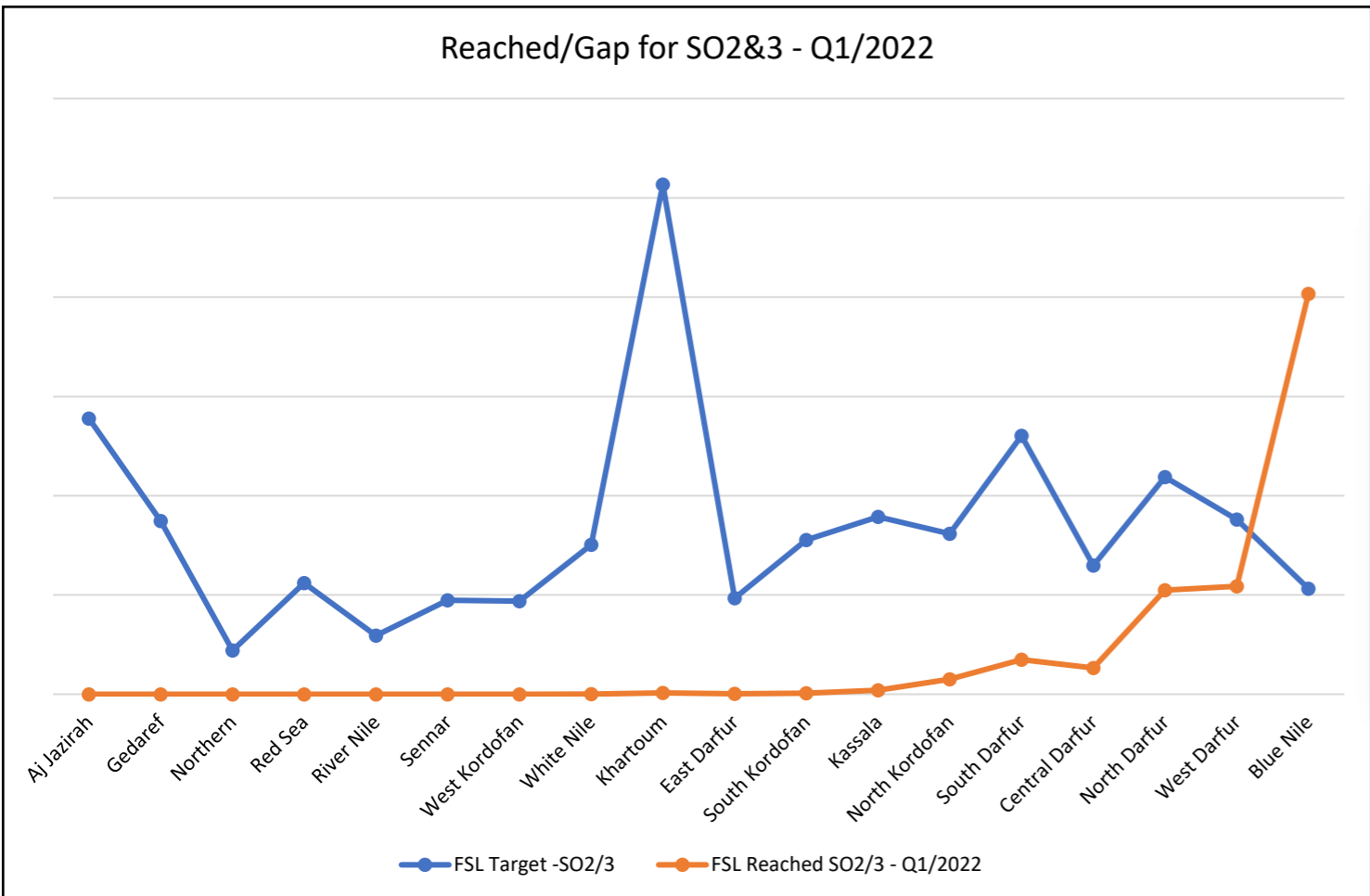


Reached/Gap for SO1 - Q1/2022



State	FSL Target -SO1	FSL Reached SO1 - Q1/2022	% Target Achieved	% Gap in Response
Aj Jazirah	502,213	-	0%	100%
Kassala	323,094	-	0%	100%
Khartoum	928,761	-	0%	100%
North Kordofan	292,634	-	0%	100%
Northern	79,768	-	0%	100%
Red Sea	202,846	-	0%	100%
River Nile	107,056	-	0%	100%
Sennar	171,062	-	0%	100%
West Kordofan	169,532	3,279	2%	98%
South Kordofan	281,025	11,970	4%	96%
White Nile	272,215	16,322	6%	94%
Gedaref	315,586	71,826	23%	77%
East Darfur	174,825	45,880	26%	74%
Blue Nile	192,158	148,586	77%	23%
North Darfur	395,972	520,811	132%	-32%
South Darfur	471,075	735,507	156%	-56%
West Darfur	318,226	684,862	215%	-115%
Central Darfur	234,702	939,270	400%	-300%
Total	5,432,750	3,178,313		

Reached/Gap for SO2&3 - Q1/2022



State	FSL Target -SO2/3	FSL Reached SO2/3 - Q1/2022	% Target Achieved	% Gap in Response
Aj Jazirah	277,666	-	0%	100%
Gedaref	174,482	-	0%	100%
Northern	44,102	-	0%	100%
Red Sea	112,151	-	0%	100%
River Nile	59,189	-	0%	100%
Sennar	94,577	-	0%	100%
West Kordofan	93,732	-	0%	100%
White Nile	150,503	100	1%	100%
Khartoum	513,497	1,433	1%	99%
East Darfur	96,658	376	1%	99%
South Kordofan	155,374	935	1%	99%
Kassala	178,633	3,940	2%	98%
North Kordofan	161,793	15,208	9%	91%
South Darfur	260,450	35,000	13%	87%
Central Darfur	129,763	26,570	20%	80%
North Darfur	218,926	104,799	48%	52%
West Darfur	175,942	108,720	62%	38%
Blue Nile	106,241	403,404	380%	-280%
Total	3,003,680	700,485		