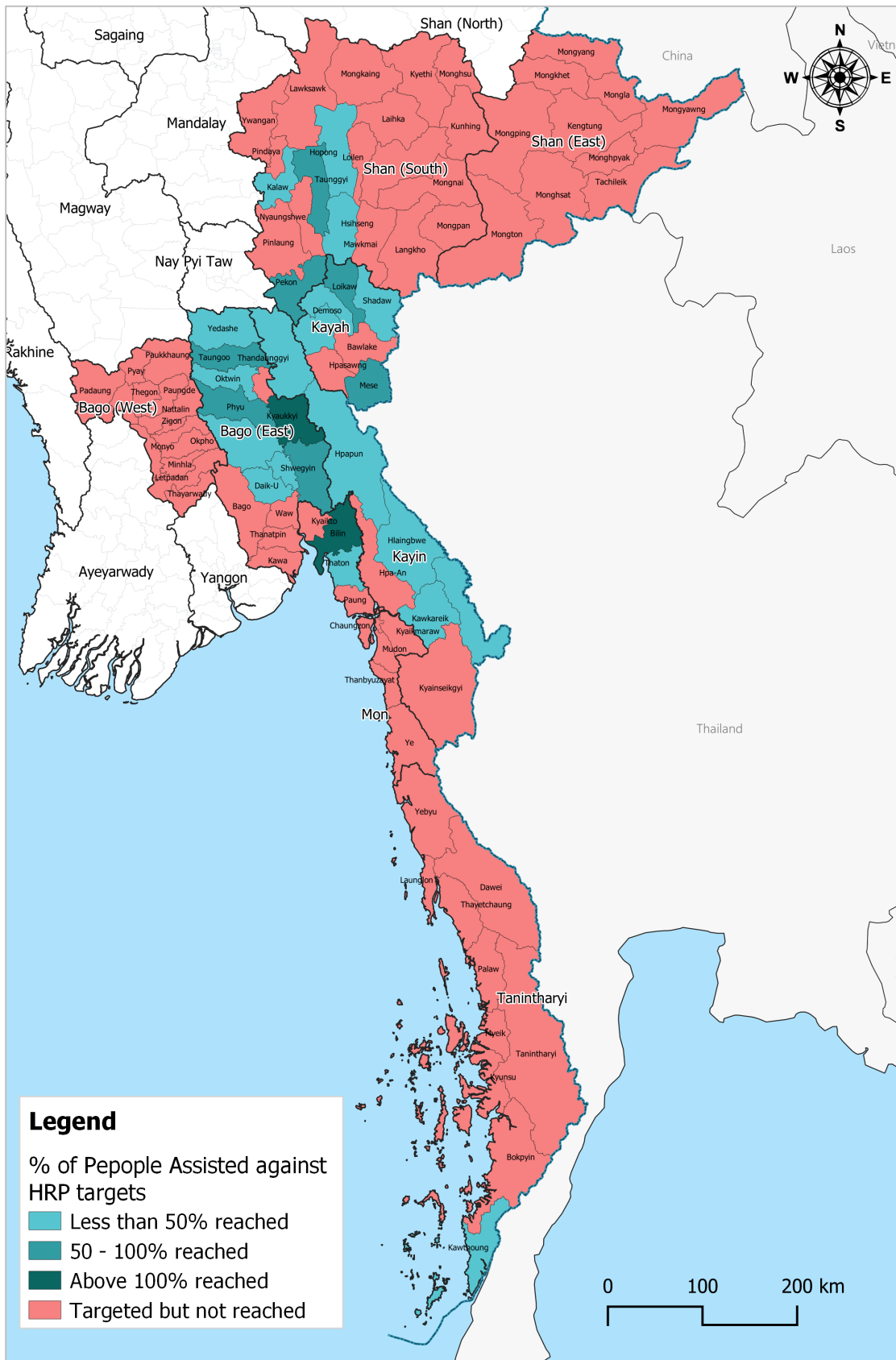


## RESPONSE MAP AGAINST HRP 2023 TARGETS



## PROGRESS BY STRATEGIC OBJECTIVES

**SO1: Food Assistance to crisis affected people (IDPs)**



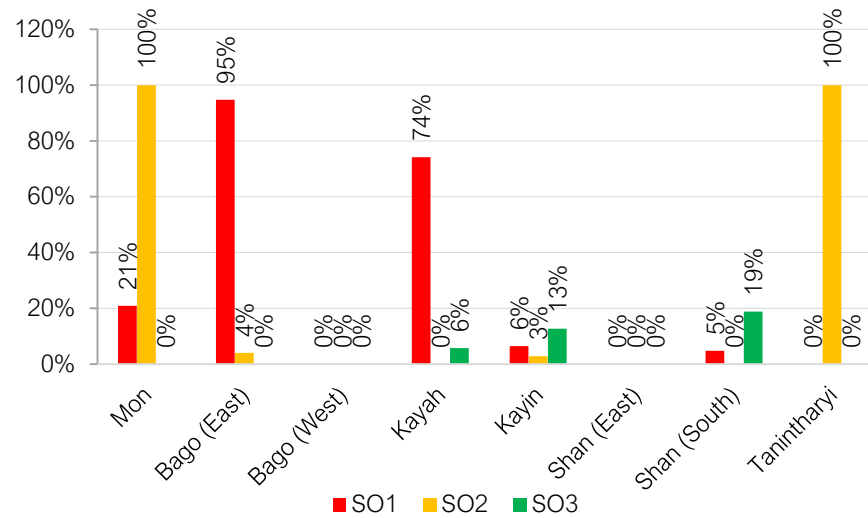
**SO2: Food Assistance to other vulnerable people (Non-IDPs)**



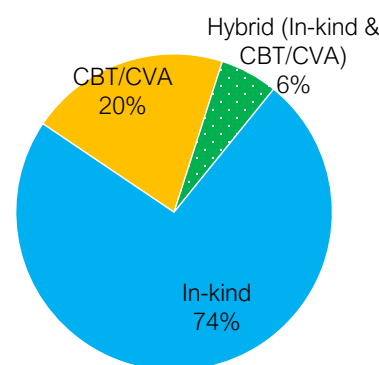
**SO3: Livelihoods/Agriculture Assistance (Both IDPs and Non-IDPs)**



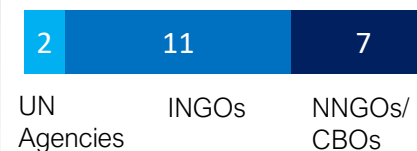
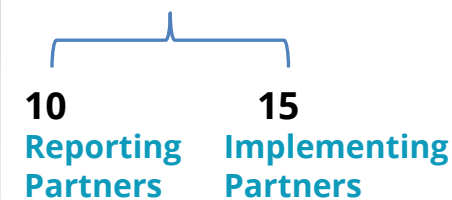
## ACHIEVEMENT PER STRATEGIC OBJECTIVES, BY STATE/REGION



## BENEFICIARIES BY DELIVERY MODALITY



## PARTNERS 20



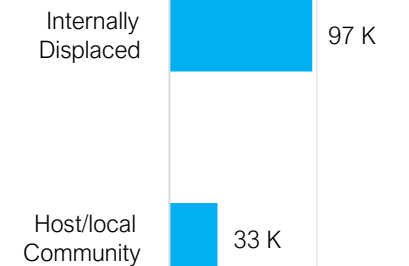
**PEOPLE IN NEED**  
4 M

**PEOPLE TARGETED**  
665 K

**PEOPLE REACHED**  
129.5 K



## Types of Beneficiaries Reached



**CASH BASED TRANSFER**

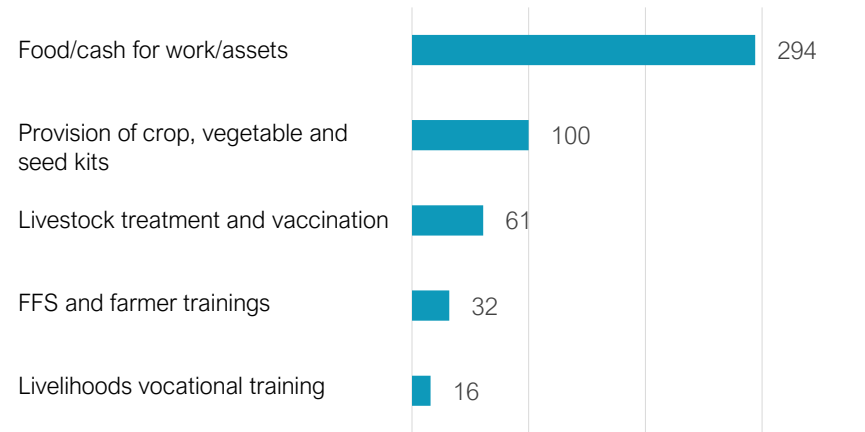
\$ 894 K

**GAP BENEFICIARIES**  
535 K

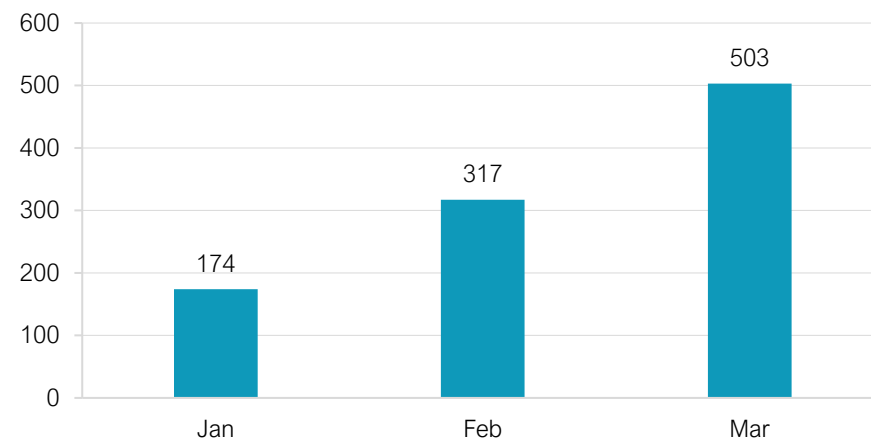
## RESPONSE MAP



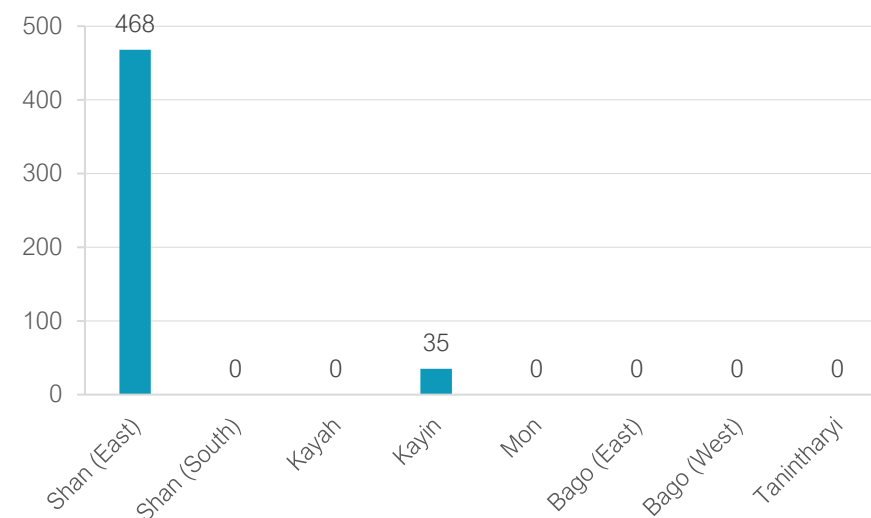
## BENEFICIARIES BY ACTIVITIES



## MONTHLY PROGRESS (CUMULATIVE)

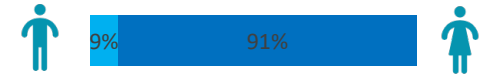


## BENEFICIARIES BY STATE/REGION

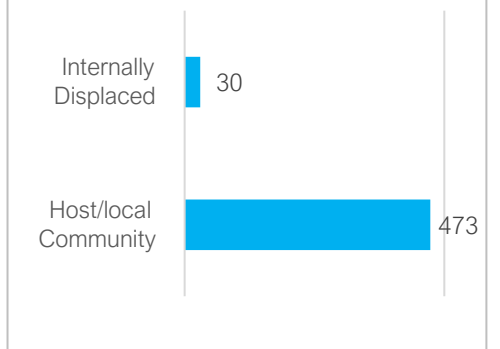


## PEOPLE REACHED

503



## Types of Beneficiaries Reached



## PARTNERS

4



UN Agencies      INGOs      NNGOs/CBOs/CSOs

## CASH BASED TRANSFER

\$ 8,445

## BENEFICIARIES BY DELIVERY MODALITY

