

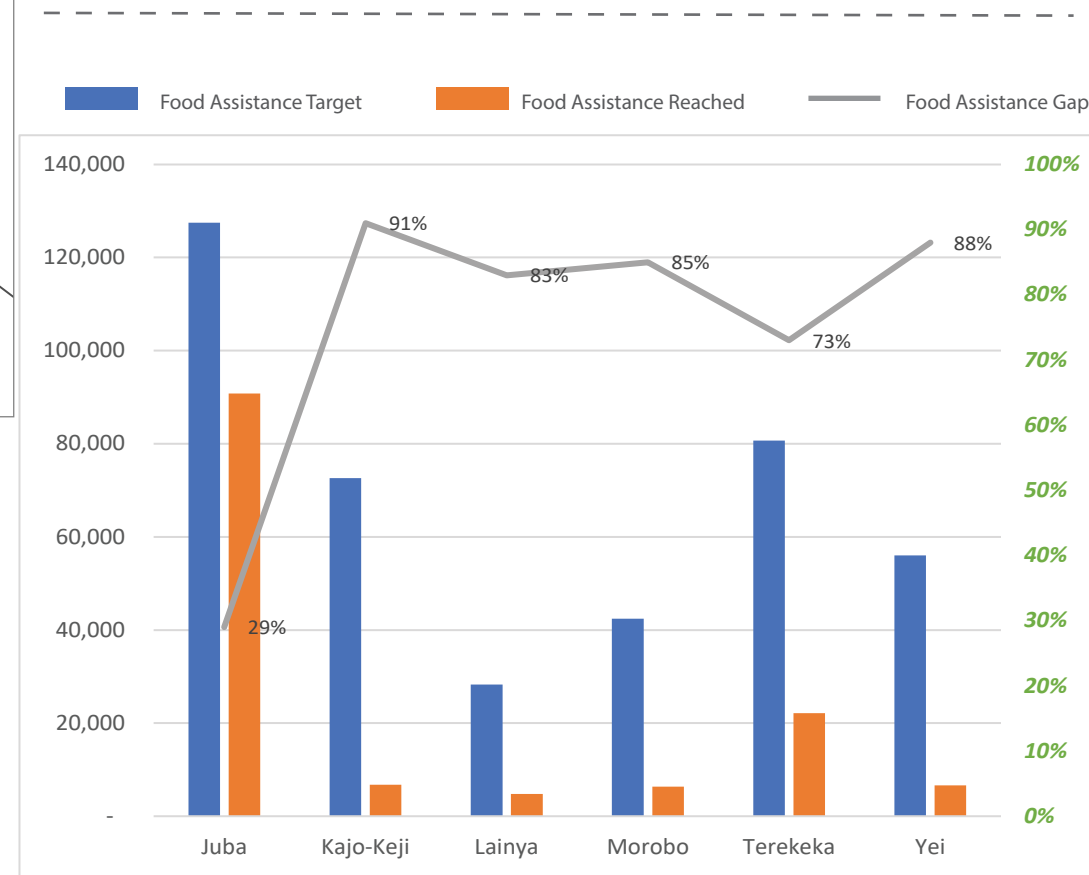
**407,546**  
 People in Need



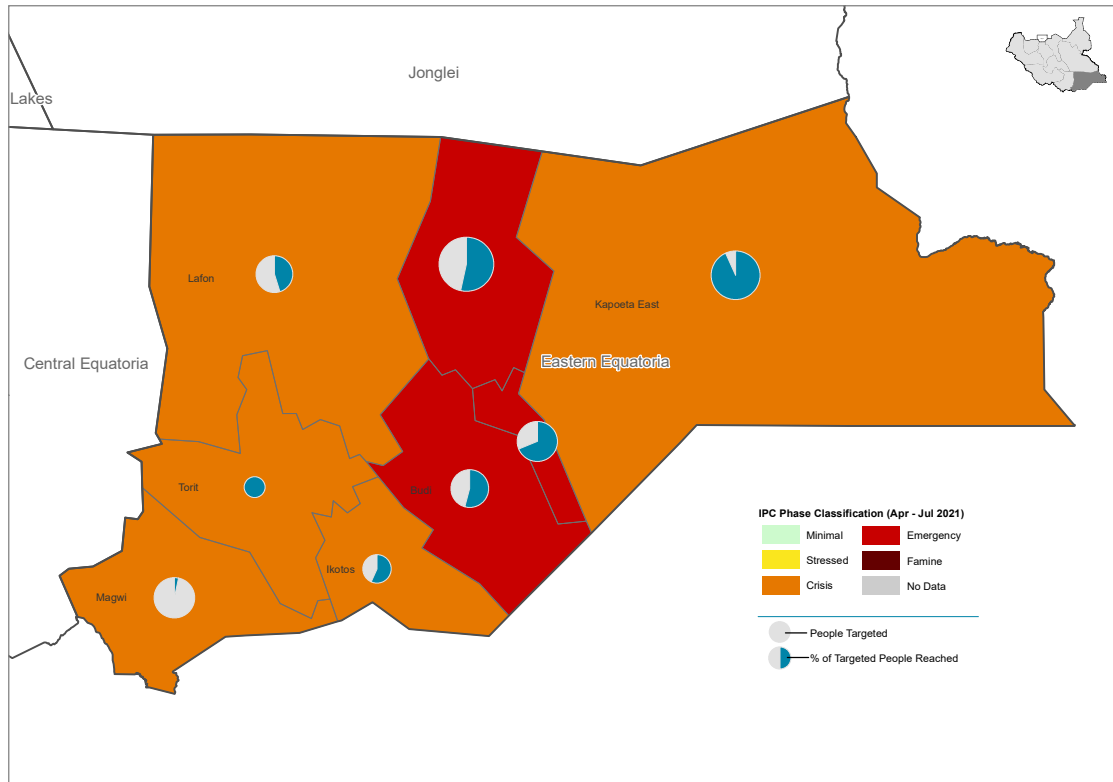
**137,546**  
 People Reached



**13**  
 Partners



County	Food Assistance Target	Food Assistance Reach	Food Assistance Gap
Juba	127,490	90,809	29%
Kajo-Keji	72,635	6,781	91%
Lainya	28,290	4,794	83%
Morobo	42,445	6,339	85%
Terekeka	80,670	22,159	73%
Yei	56,016	6,664	88%



**250,064**  
People in Need

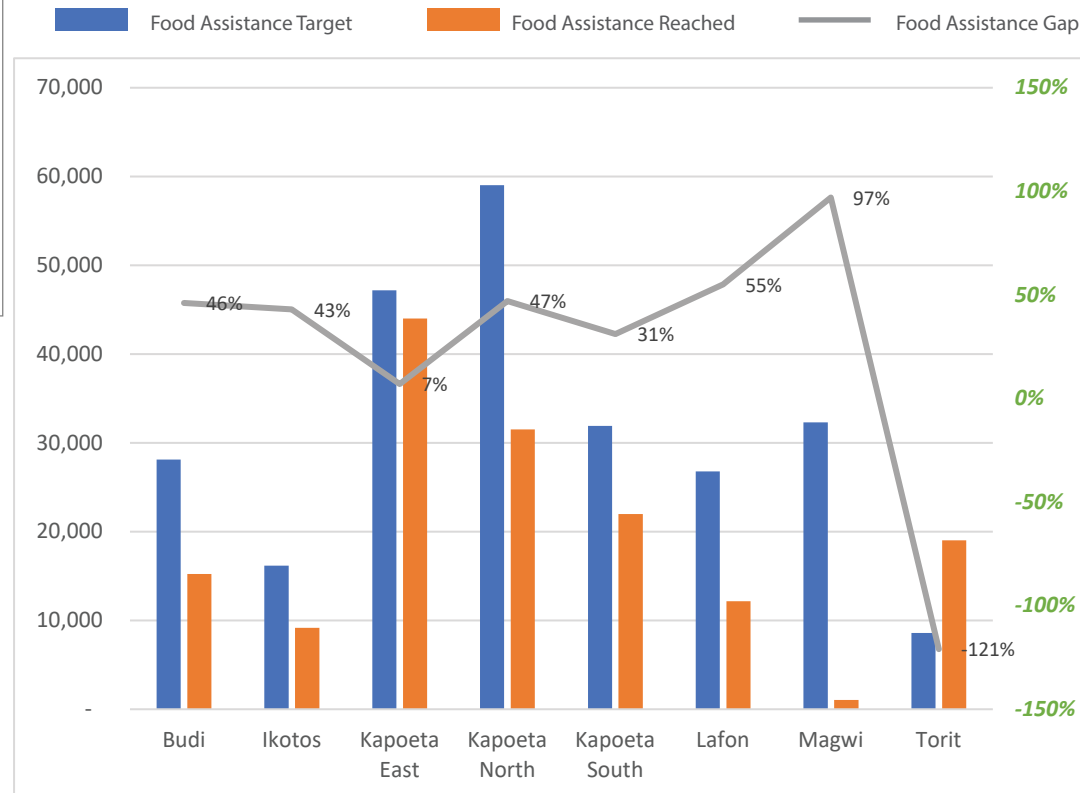


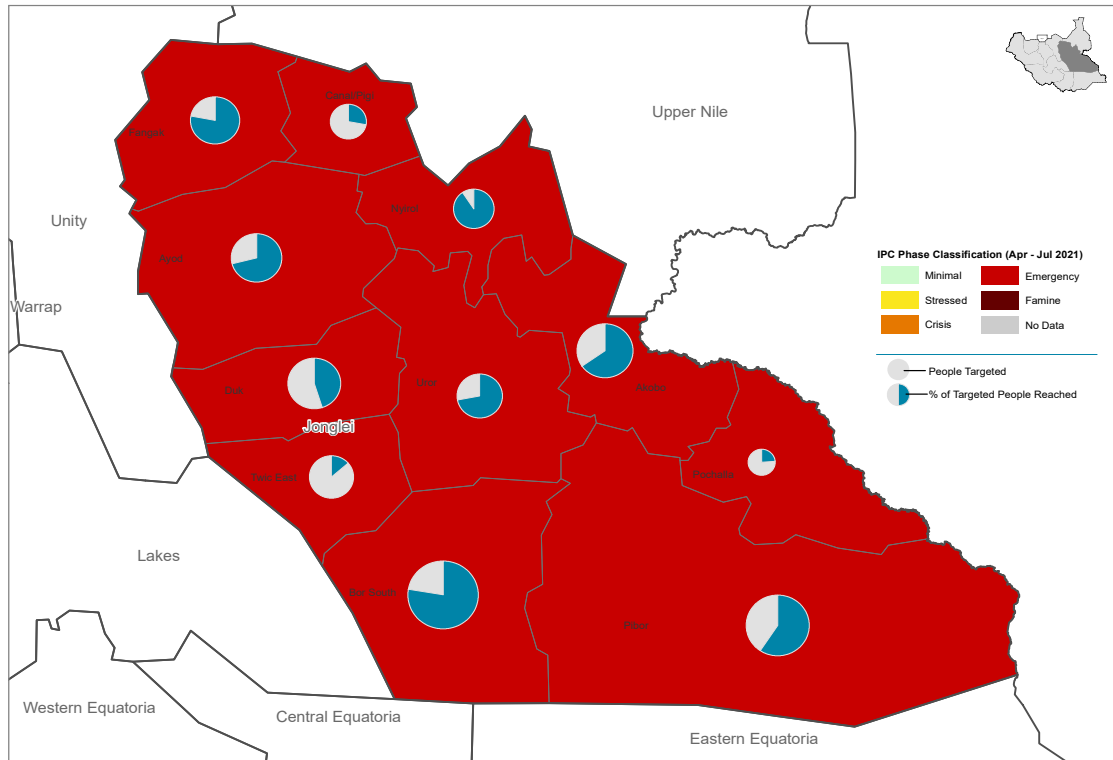
**154,086**  
People Reached



**10**  
Partners

County	Food Assistance Target	Food Assistance Reach	Food Assistance Gap
Budi	28,113	15,243	46%
Ikotos	16,157	9,161	43%
Kapoeta East	47,173	43,996	7%
Kapoeta North	59,022	31,514	47%
Kapoeta South	31,917	21,979	31%
Lafon	26,780	12,147	55%
Magwi	32,300	1,039	97%
Torit	8,602	19,007	-121%





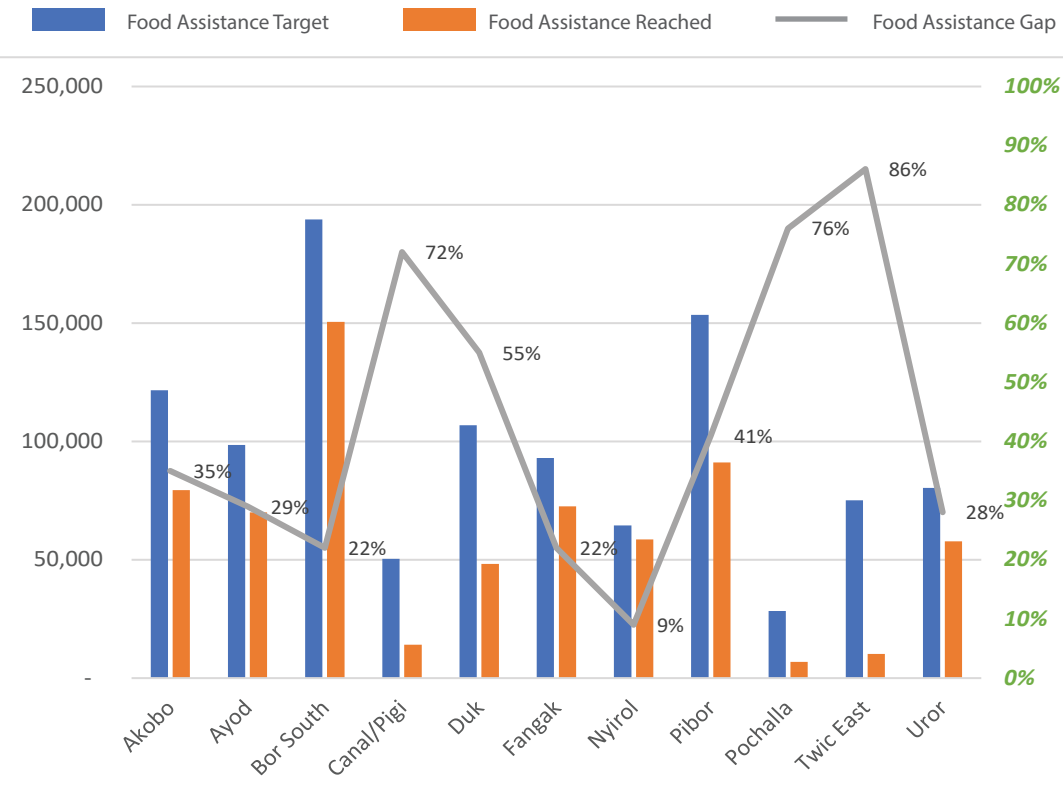
**1,065,546**  
People in Need



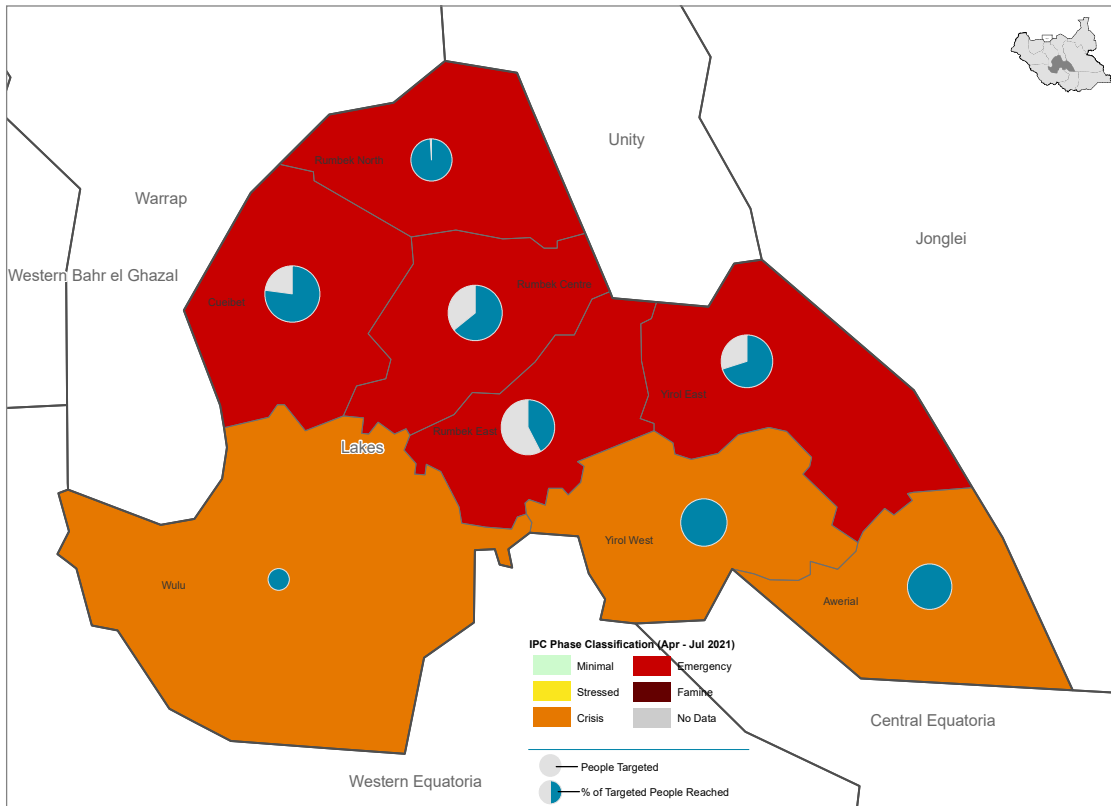
**659,041**  
People Reached



**18**  
Partners



County	Food Assistance Target	Food Assistance Reach	Food Assistance Gap
Akobo	121,562	79,381	35%
Ayod	98,433	70,001	29%
Bor South	193,830	150,524	22%
Canal/Pigi	50,357	14,119	72%
Duk	106,800	48,170	55%
Fangak	93,015	72,522	22%
Nyirol	64,531	58,585	9%
Pibor	153,385	91,029	41%
Pochalla	28,278	6,780	76%
Twic East	75,076	10,179	86%
Urur	80,279	57,751	28%



**351,077**  
People in Need

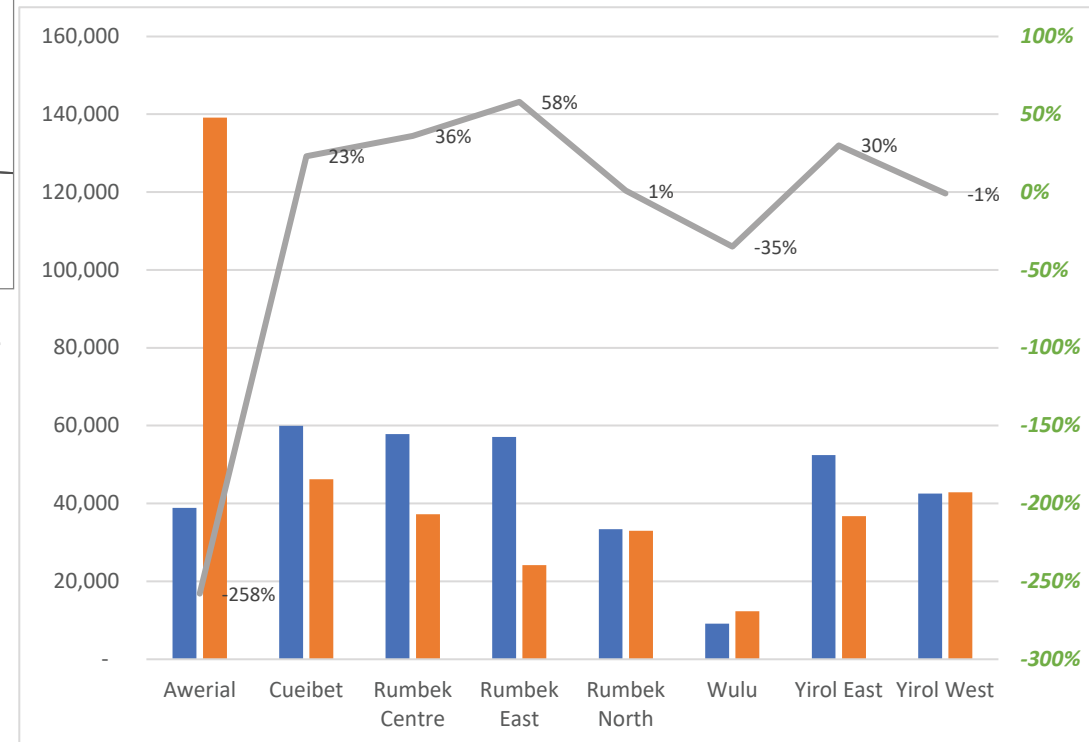


**371,704**  
People Reached

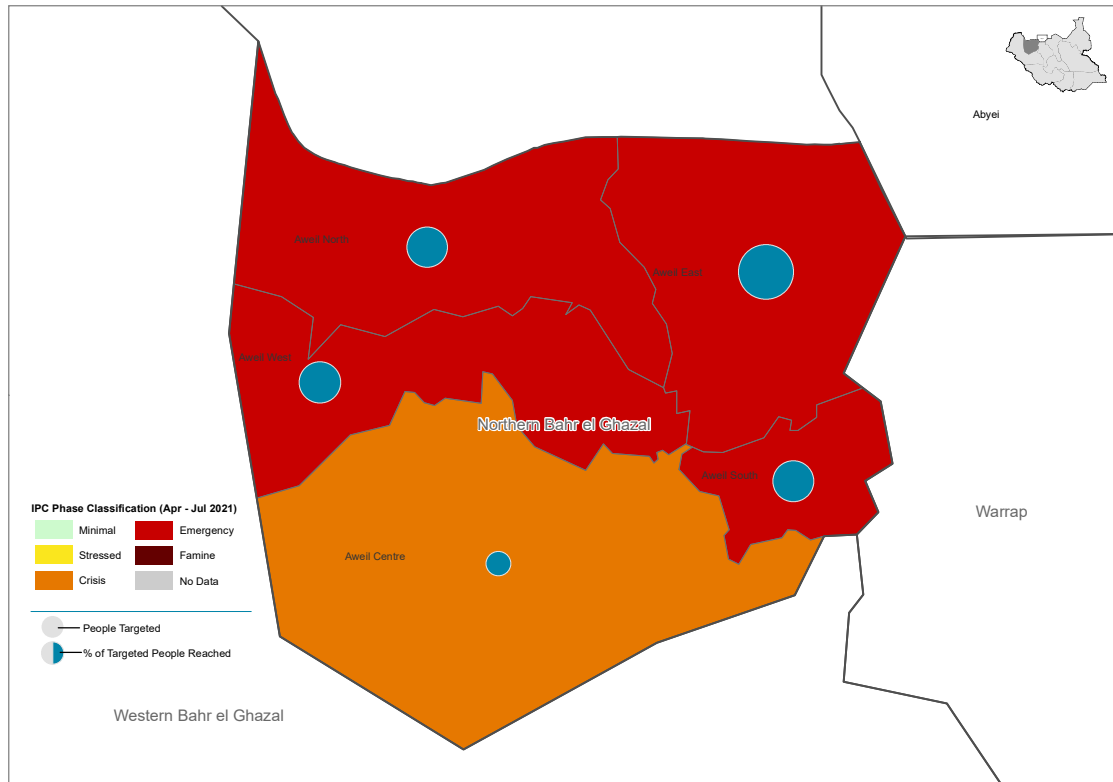


**7**  
Partners

Food Assistance Target    Food Assistance Reached    Food Assistance Gap



County	Food Assistance Target	Food Assistance Reach	Food Assistance Gap
Aerial	38,826	139,120	-258%
Cueibet	59,916	46,231	23%
Rumbek Centre	57,846	37,251	36%
Rumbek East	57,051	24,141	58%
Rumbek North	33,346	33,002	1%
Wulu	9,123	12,295	-35%
Yriol East	52,414	36,774	30%
Yriol West	42,555	42,890	-1%



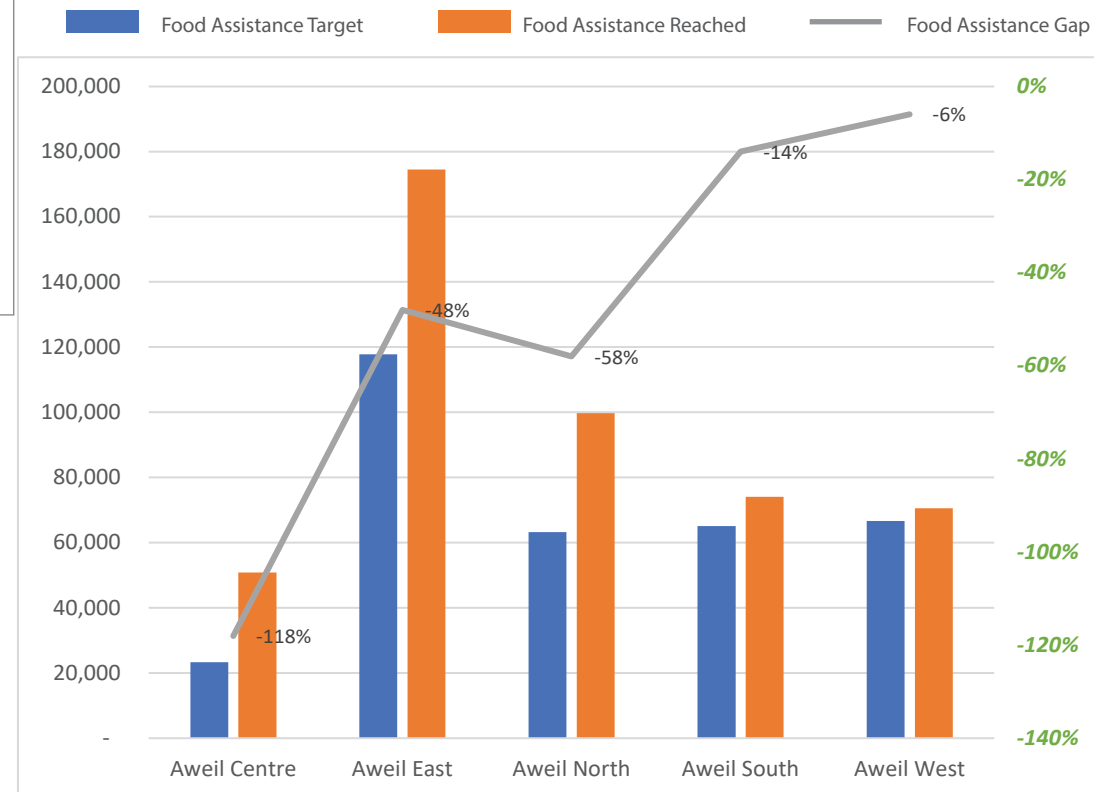
**336,116**  
 People in Need



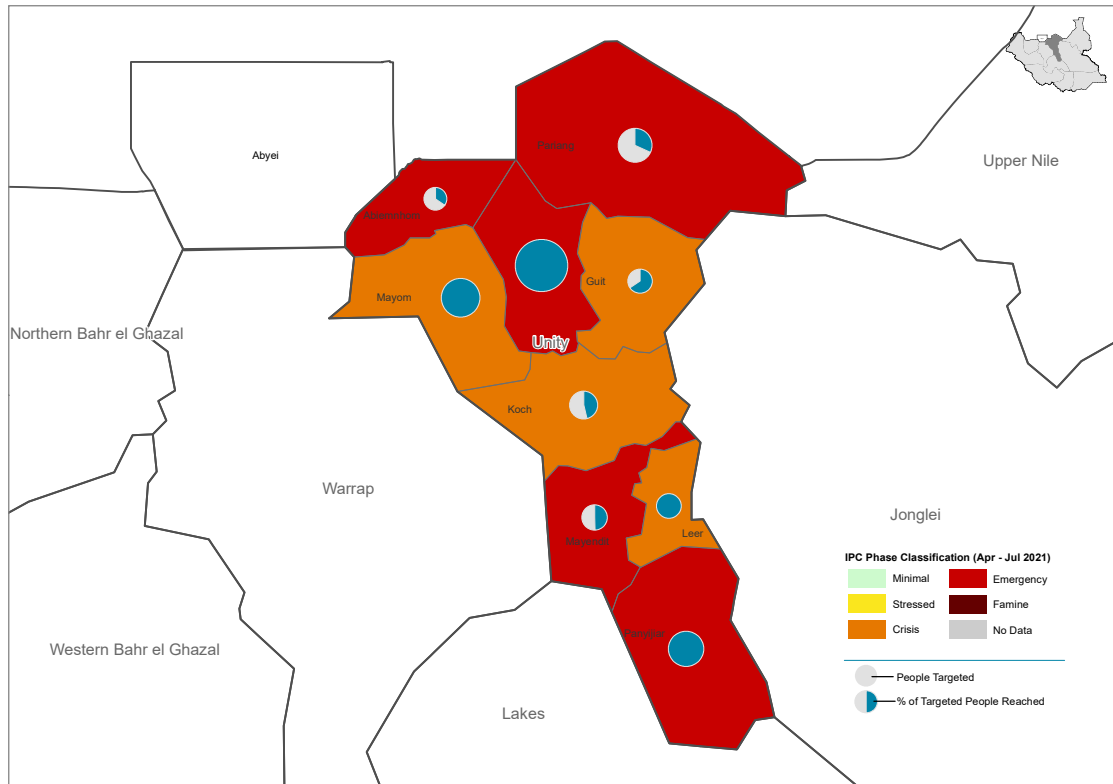
**469,696**  
 People Reached



**14**  
 Partners



County	Food Assistance Target	Food Assistance Reach	Food Assistance Gap
Aweil Centre	23,348	50,811	-118%
Aweil East	117,766	174,521	-48%
Aweil North	63,288	99,717	-58%
Aweil South	65,088	74,104	-14%
Aweil West	66,626	70,543	-6%



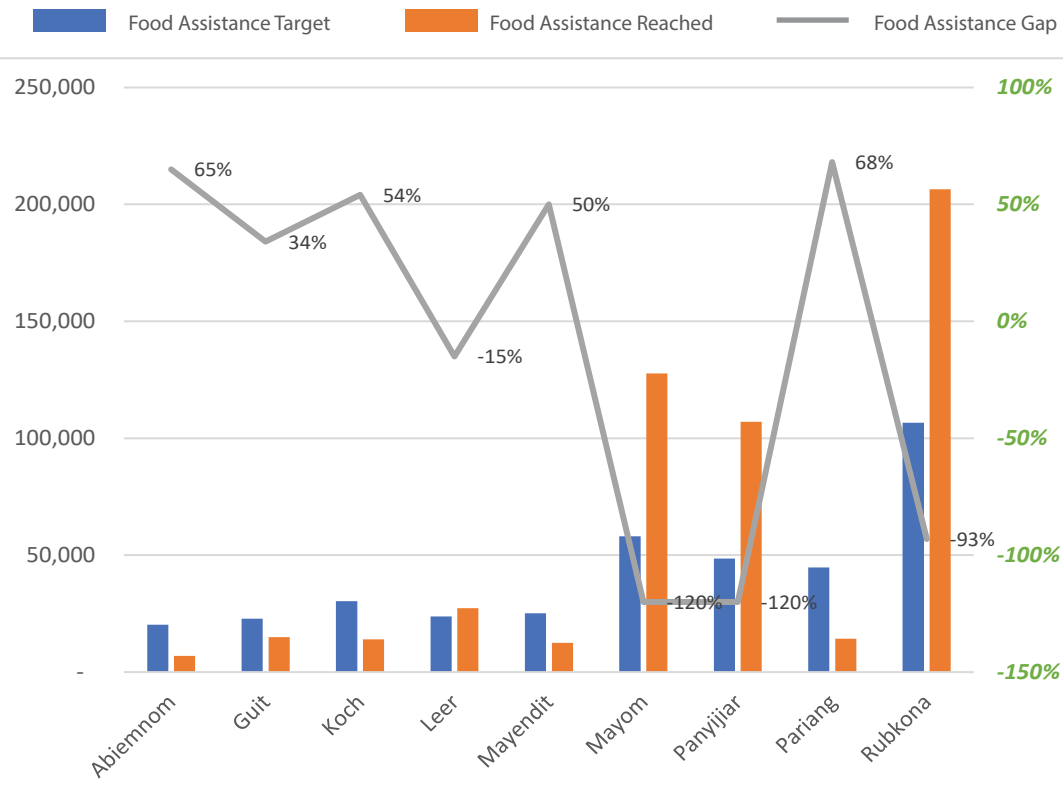
**380,701**  
 People in Need



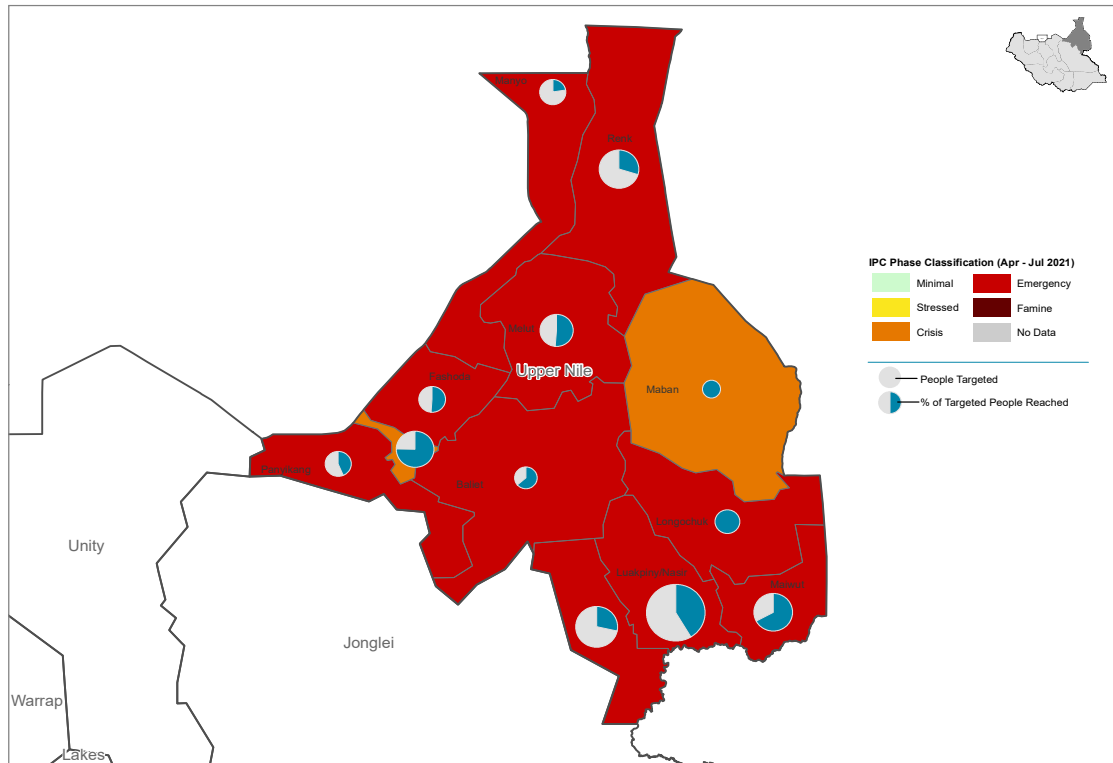
**531,329**  
 People Reached



**13**  
 Partners



County	Food Assistance Target	Food Assistance Reach	Food Assistance Gap
Abiemnom	20,292	7,027	65%
Guit	22,840	14,979	34%
Koch	30,321	14,025	54%
Leer	23,867	27,395	-15%
Mayendit	25,212	12,483	50%
Mayom	58,094	127,652	-120%
Panyijiar	48,598	107,051	-120%
Pariang	44,786	14,279	68%
Rubkona	106,691	206,438	-93%



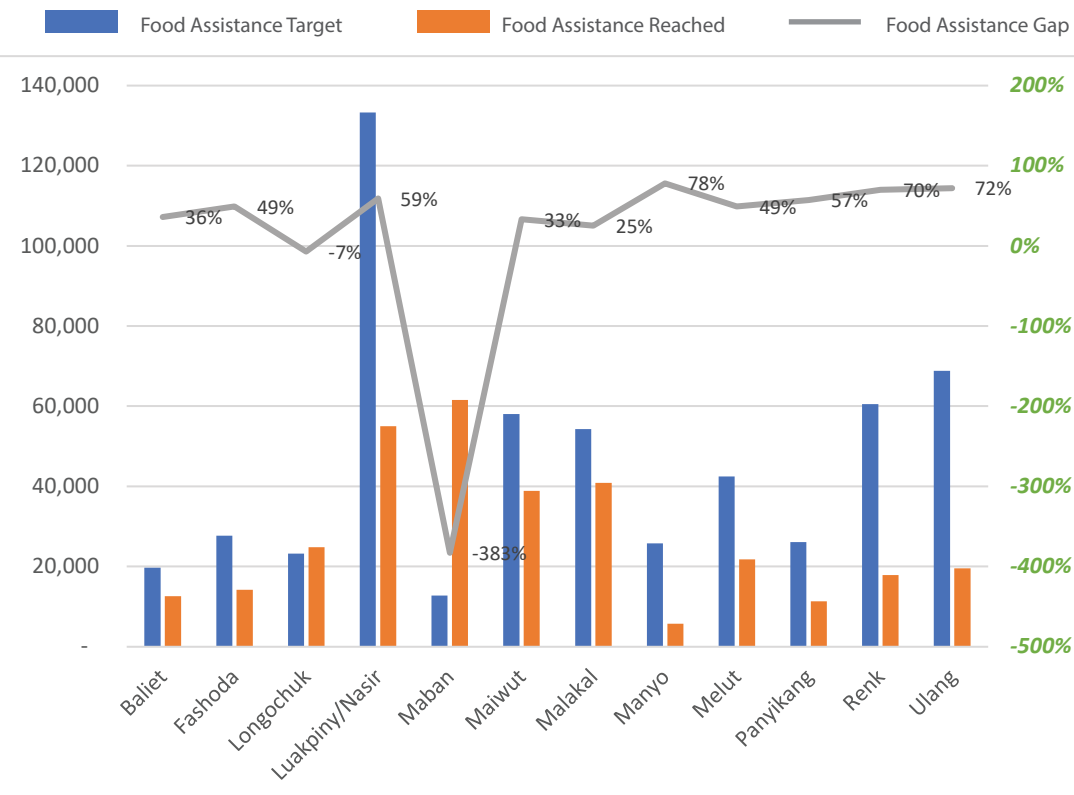
**552,642**  
People in Need



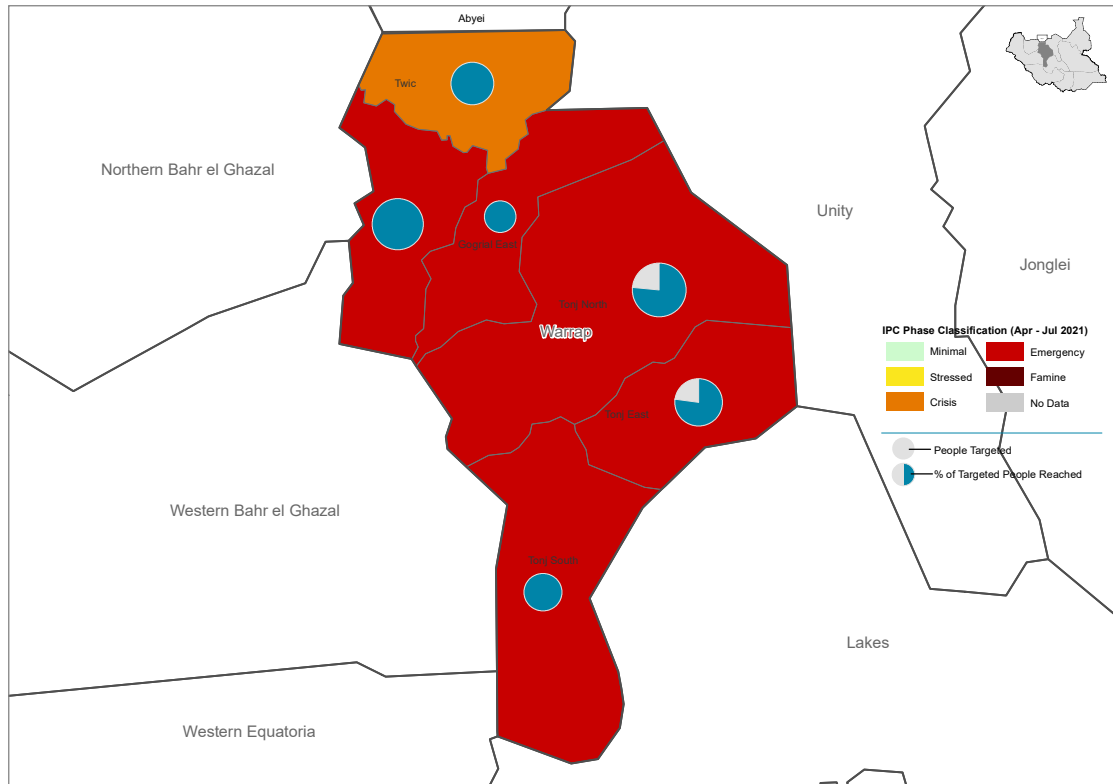
**324,252**  
People Reached



**9**  
Partners



County	Food Assistance Target	Food Assistance Reach	Food Assistance Gap
Baliet	19,722	12,600	36%
Fashoda	27,666	14,200	49%
Longochuk	23,243	24,795	-7%
Luakpiny/Nasir	133,282	55,019	59%
Maban	12,752	61,560	-383%
Maiwut	58,011	38,911	33%
Malakal	54,264	40,851	25%
Manyo	25,798	5,752	78%
Melut	42,441	21,764	49%
Panyikang	26,118	11,355	57%
Renk	60,499	17,904	70%
Ulang	68,846	19,541	72%



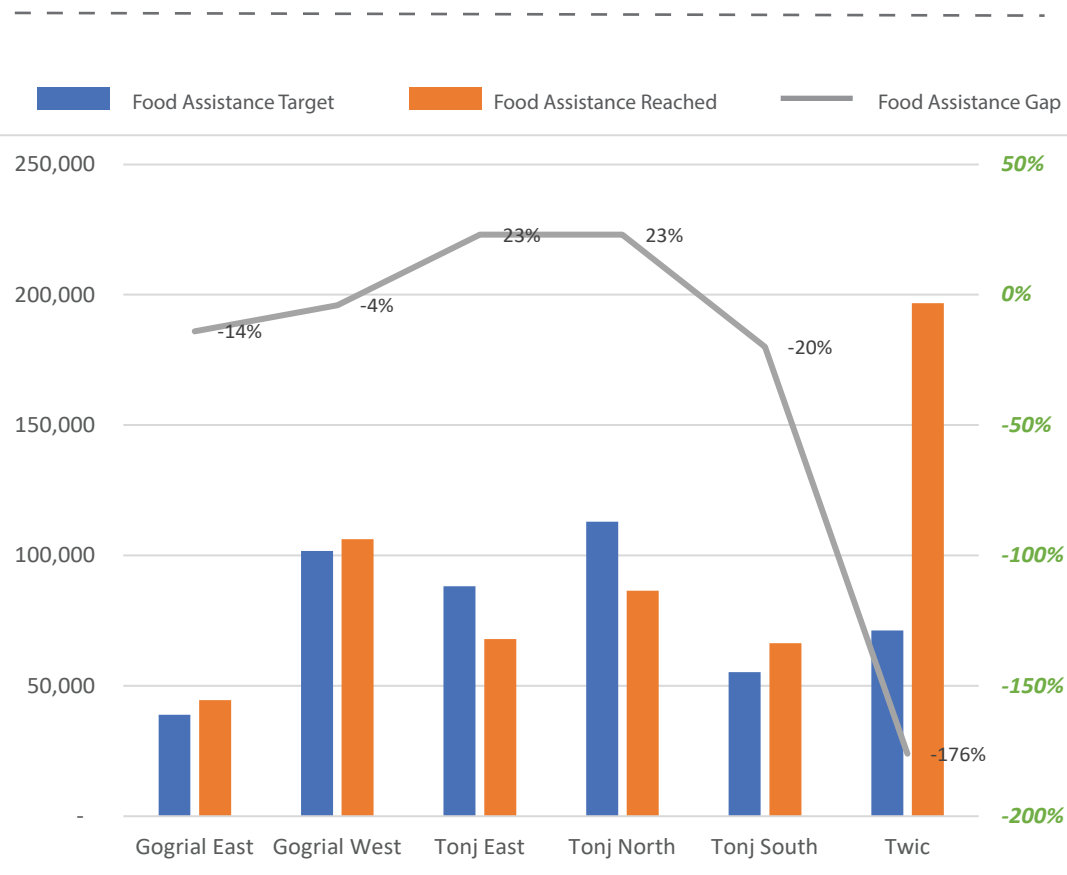
**468,323**  
 People in Need



**568,479**  
 People Reached

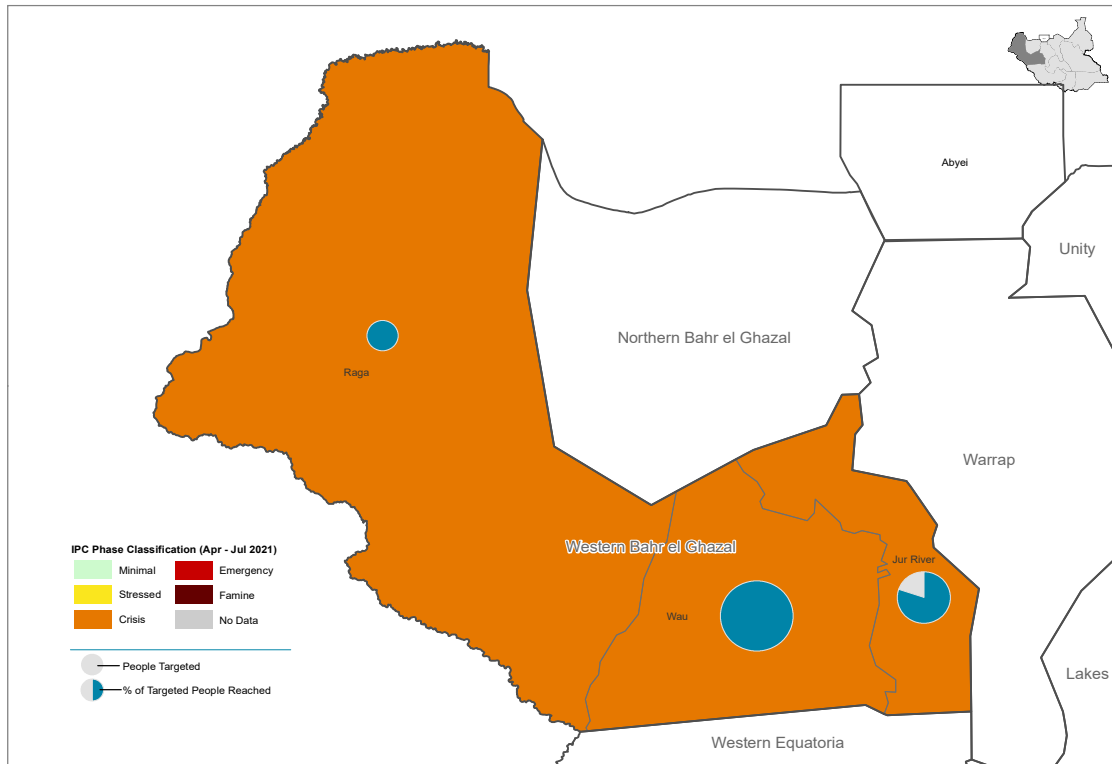


**12**  
 Partners



County	Food Assistance Target	Food Assistance Reach	Food Assistance Gap
Gogrial East	38,944	44,586	-14%
Gogrial West	101,751	106,247	-4%
Tonj East	88,156	68,012	23%
Tonj North	112,917	86,497	23%
Tonj South	55,322	66,319	-20%
Twic	71,233	196,818	-176%





**137,284**  
 People in Need



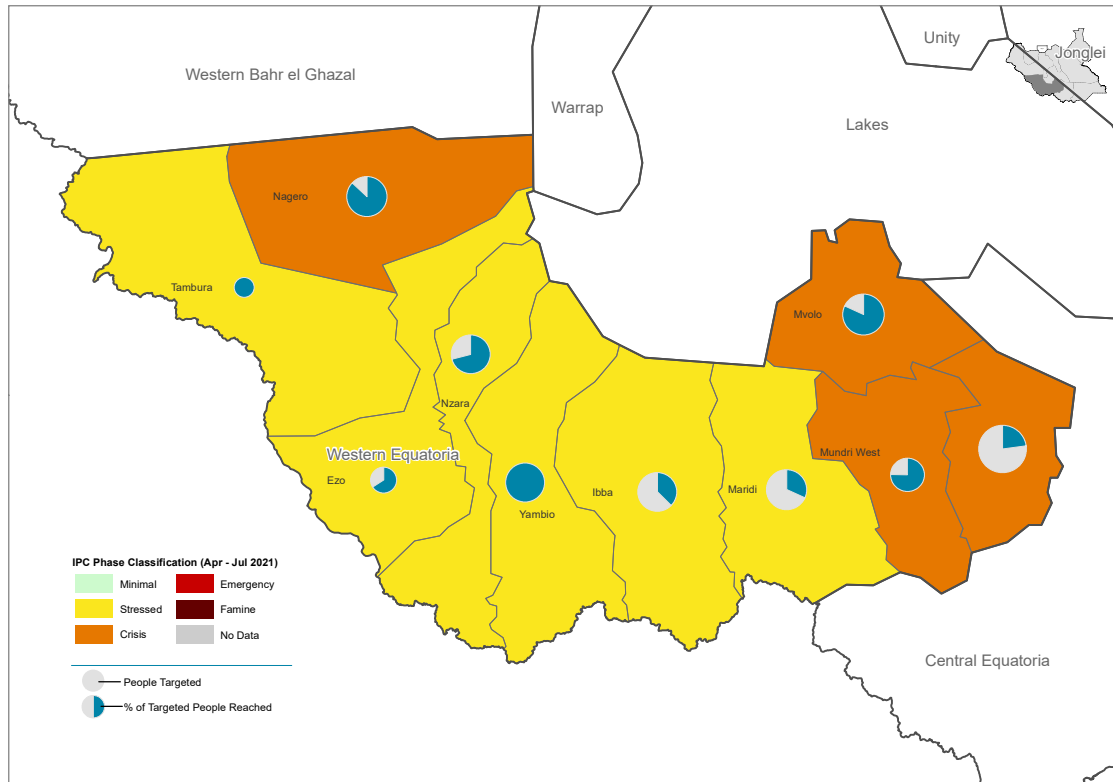
**155,969**  
 People Reached



**8**  
 Partners



County	Food Assistance Target	Food Assistance Reach	Food Assistance Gap
Jur River	42,830	34,371	20%
Raja	14,809	28,463	-92%
Wau	79,645	93,135	-17%



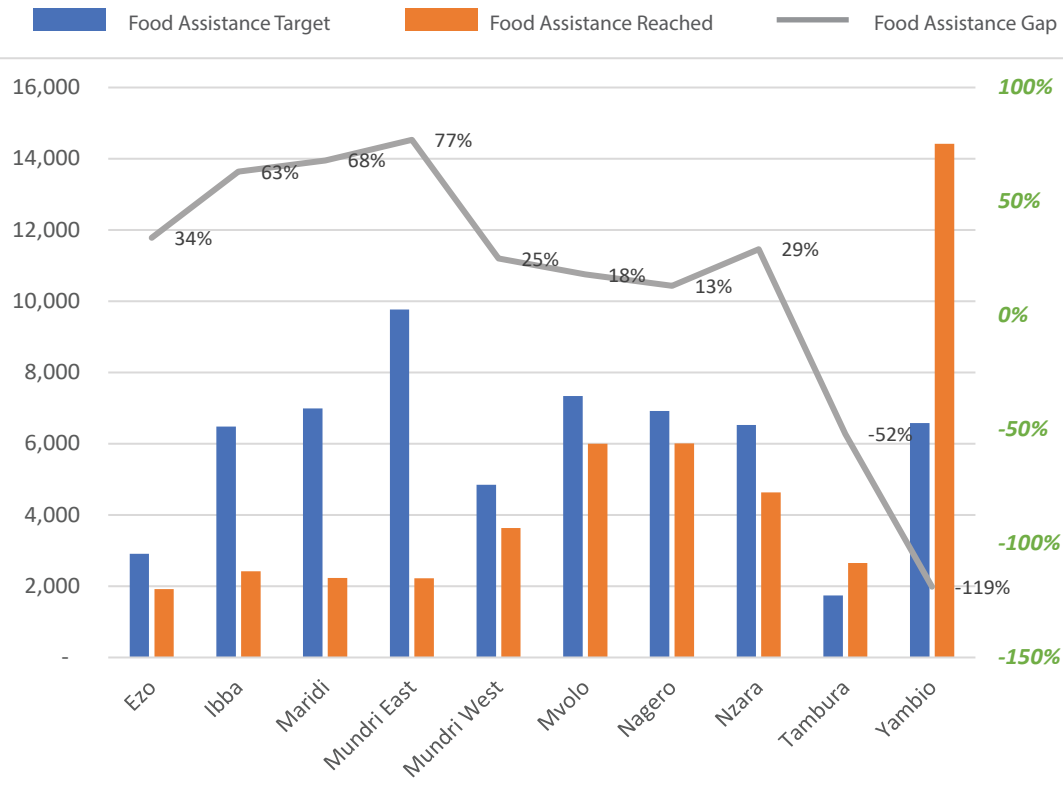
**60,098**  
People in Need



**46,144**  
People Reached



**6**  
Partners



County	Food Assistance Target	Food Assistance Reach	Food Assistance Gap
Ezo	2,914	1,917	34%
ibba	6,480	2,424	63%
Maridi	6,995	2,230	68%
Mundri East	9,764	2,227	77%
Mundri West	4,846	3,639	25%
Mvolo	7,338	6,000	18%
Nagero	6,916	6,006	13%
Nzara	6,525	4,631	29%
Tambura	1,743	2,654	-52%
Yambio	6,577	14,416	-119%