

**565,212**  
People in Need

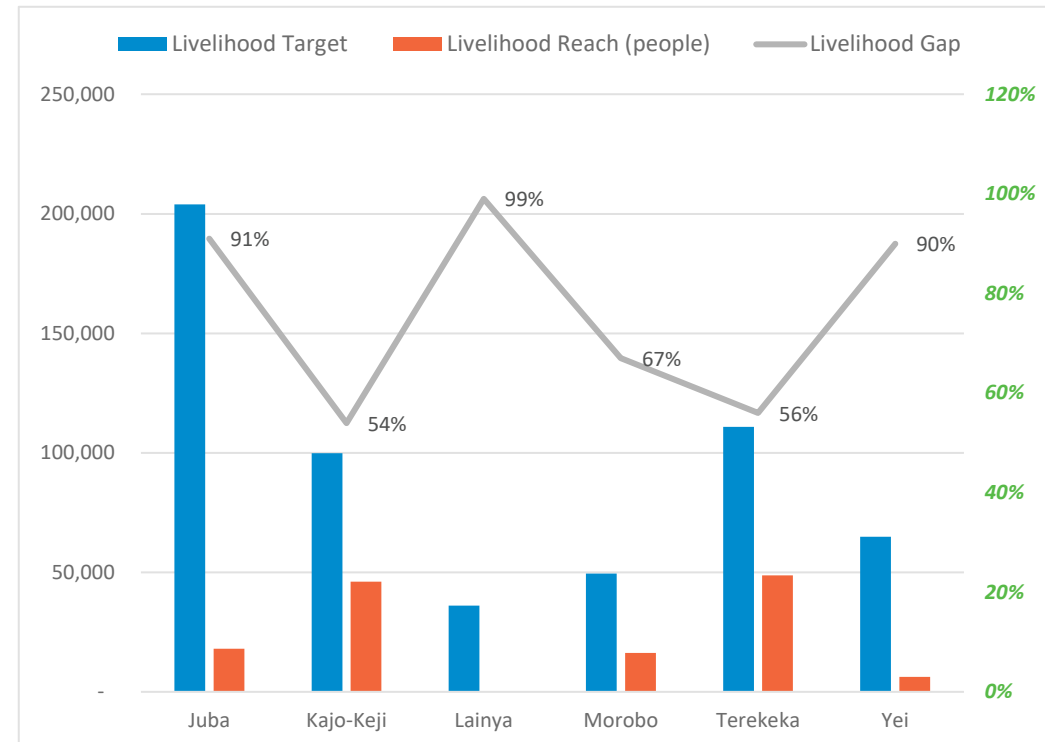


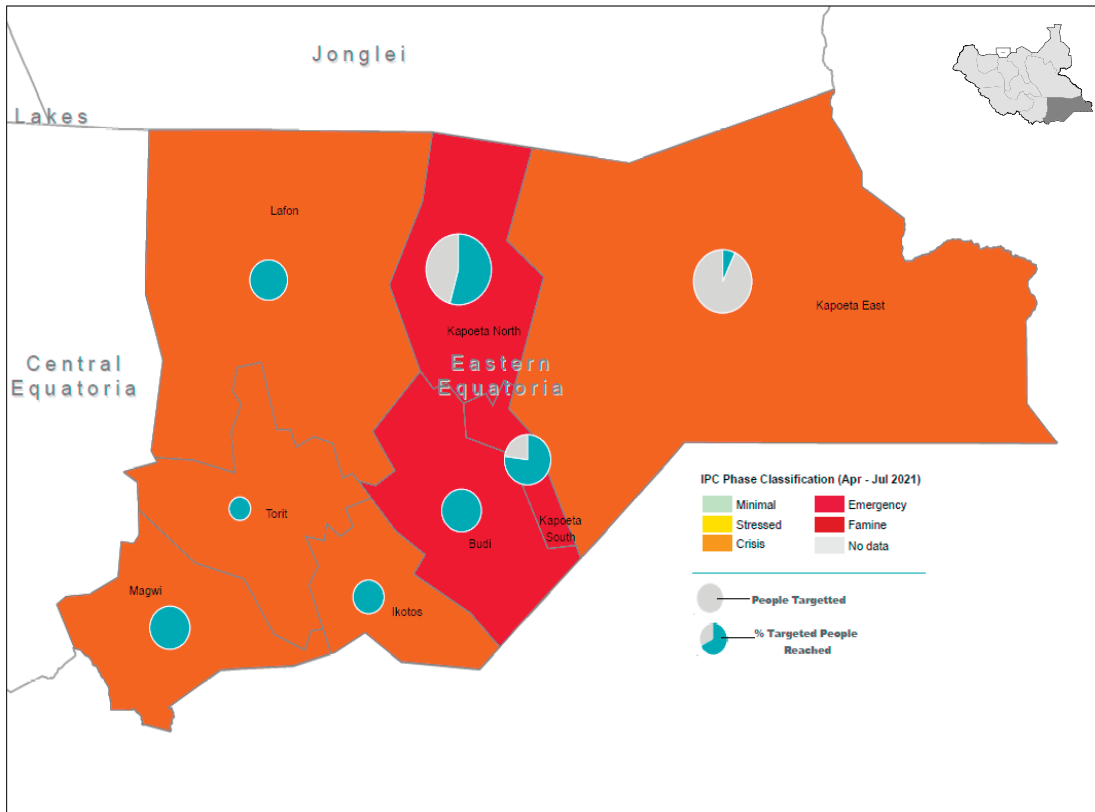
**135,852**  
People Reached



**24**  
Partners

County	Livelihood Target	Livelihood Reach (people)	Livelihood Gap
Juba	203,983	18,000	91%
Kajo-Keji	99,873	46,152	54%
Lainya	36,055	300	99%
Morobo	49,519	16,302	67%
Terekeka	110,922	48,798	56%
Yei	64,860	6,300	90%





**322,288**  
People in Need

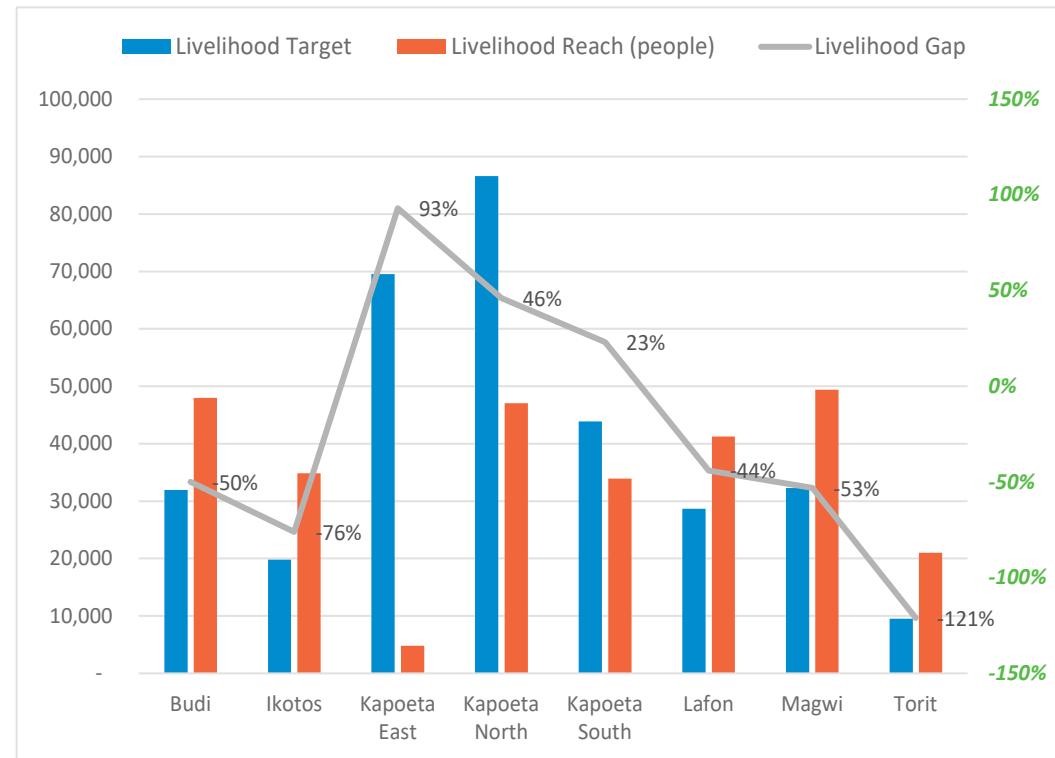


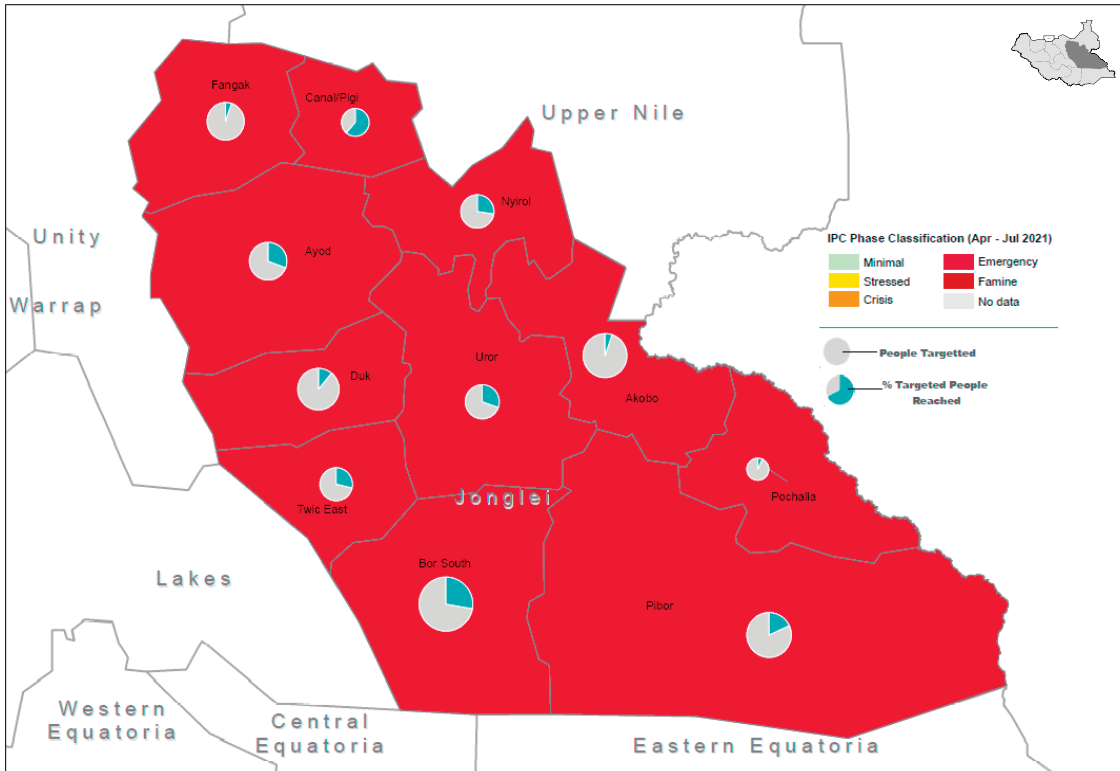
**280,242**  
People Reached



**18**  
Partners

County	Livelihood Target	Livelihood Reach (people)	Livelihood Gap
Budi	31,947	48,000	-50%
Ikotos	19,805	34,824	-76%
Kapoeta East	69,518	4,820	93%
Kapoeta North	86,617	47,040	46%
Kapoeta South	43,885	33,910	23%
Lafon	28,693	41,256	-44%
Magwi	32,300	49,392	-53%
Torit	9,523	21,000	-121%





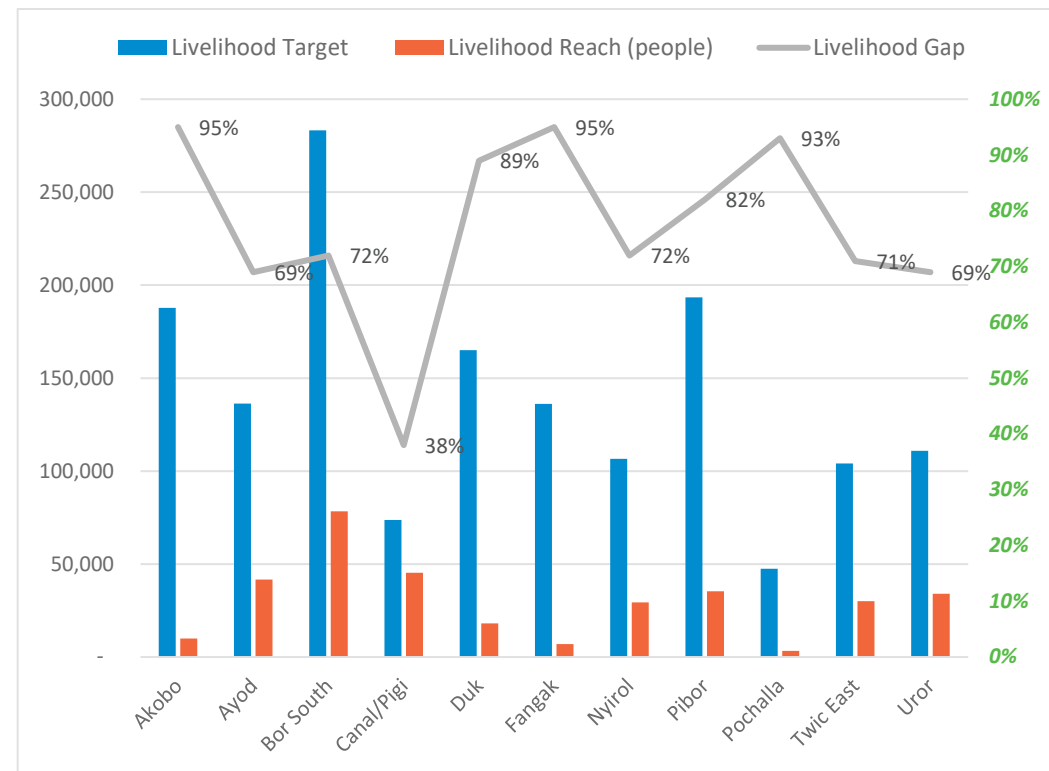
**1,544,749**  
People in Need



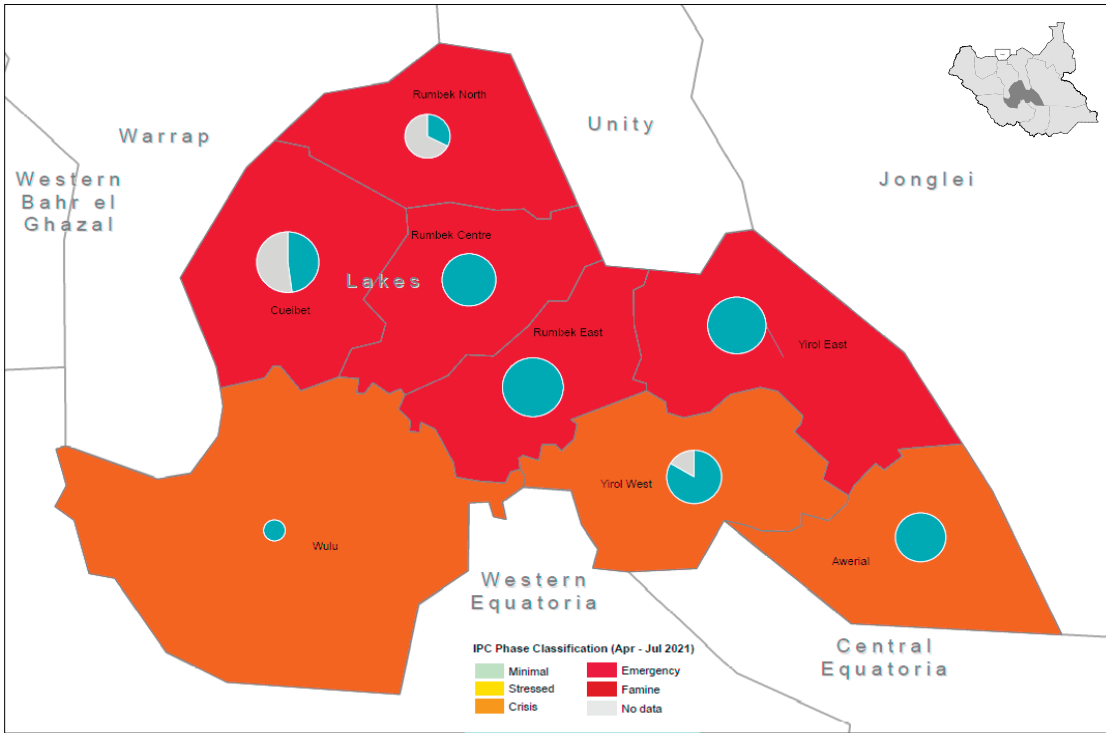
**332,120**  
People Reached



**36**  
Partners



County	Livelihood Target	Livelihood Reach (people)	Livelihood Gap
Akobo	187,869	9,900	95%
Ayod	136,292	41,700	69%
Bor South	283,290	78,372	72%
Canal/Pigi	73,718	45,350	38%
Duk	165,055	18,000	89%
Fangak	136,165	6,870	95%
Nyirrol	106,511	29,400	72%
Pibor	193,398	35,256	82%
Pochalla	47,453	3,282	93%
Twic East	104,137	30,000	71%
Uror	110,861	33,990	69%



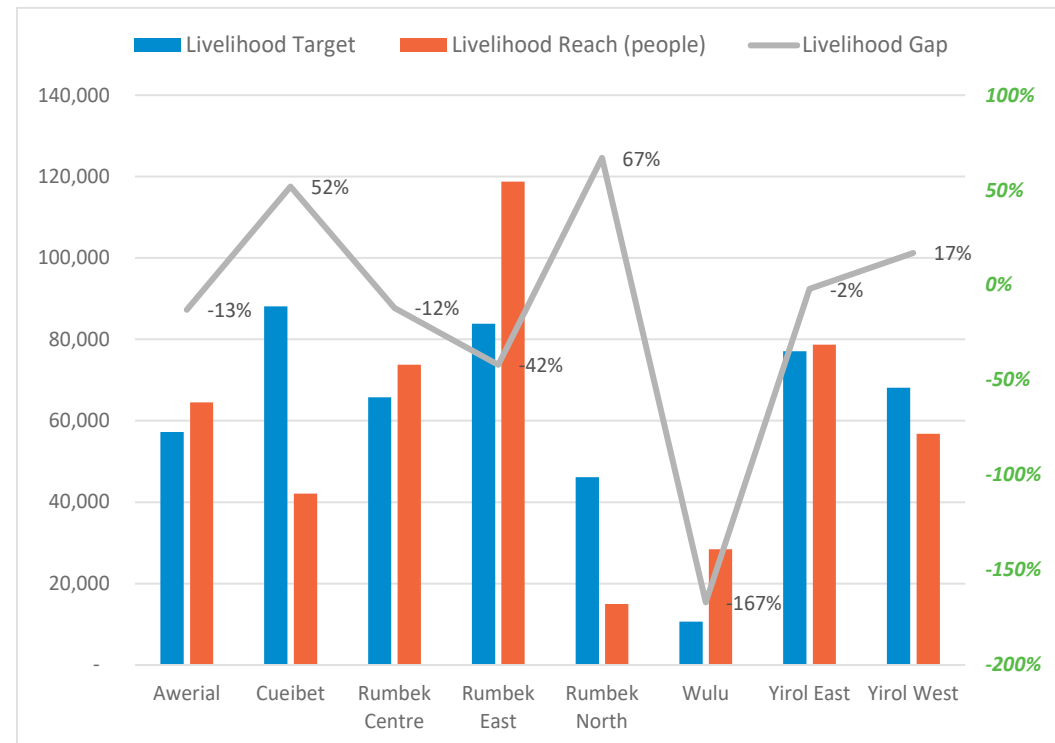
**496,814**  
People in Need



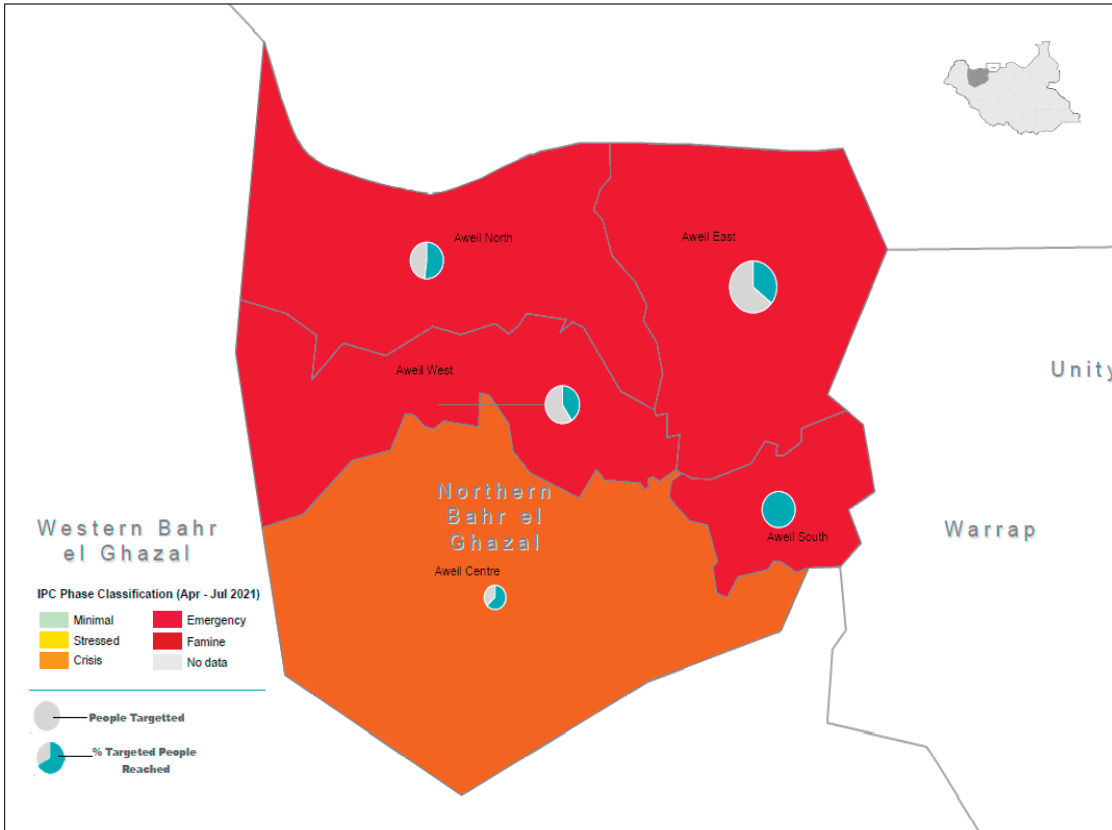
**478,136**  
People Reached



**15**  
Partners



County	Livelihood Target	Livelihood Reach (people)	Livelihood Gap
Aerial	57,218	64,520	-13%
Cueibet	88,086	42,082	52%
Rumbek Centre	65,734	73,776	-12%
Rumbek East	83,873	118,800	-42%
Rumbek North	46,117	15,000	67%
Wulu	10,643	28,421	-167%
Yirol East	77,056	78,737	-2%
Yirol West	68,087	56,800	17%



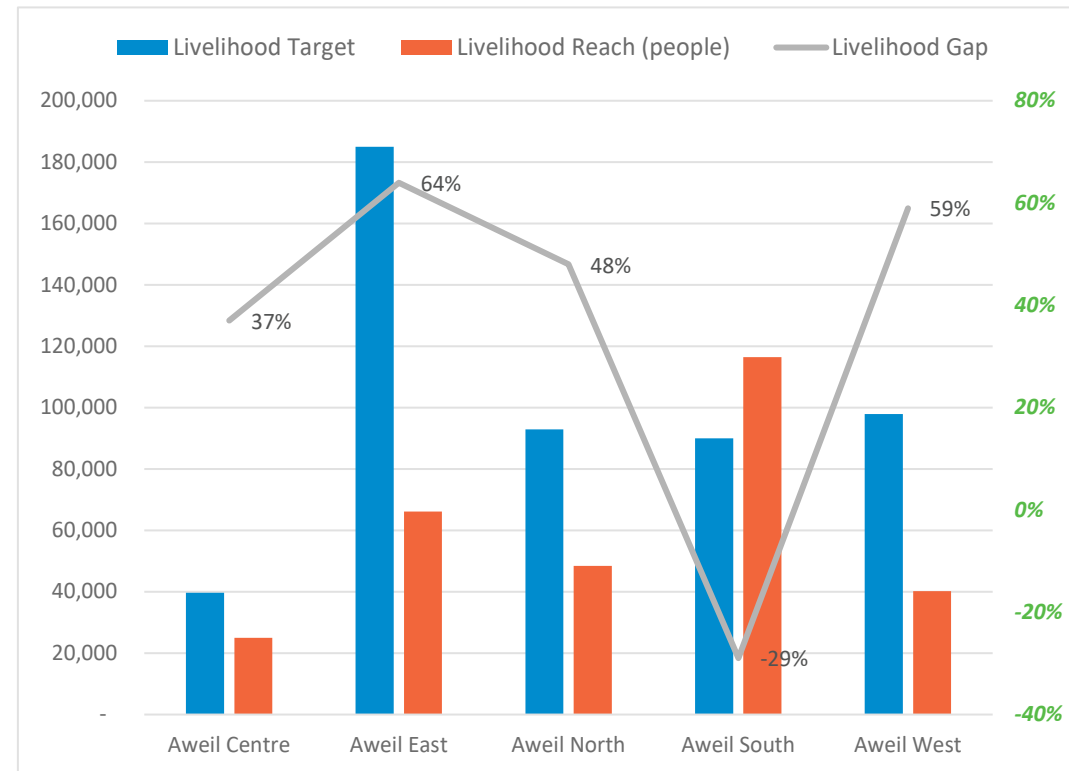
**505,559**  
People in Need



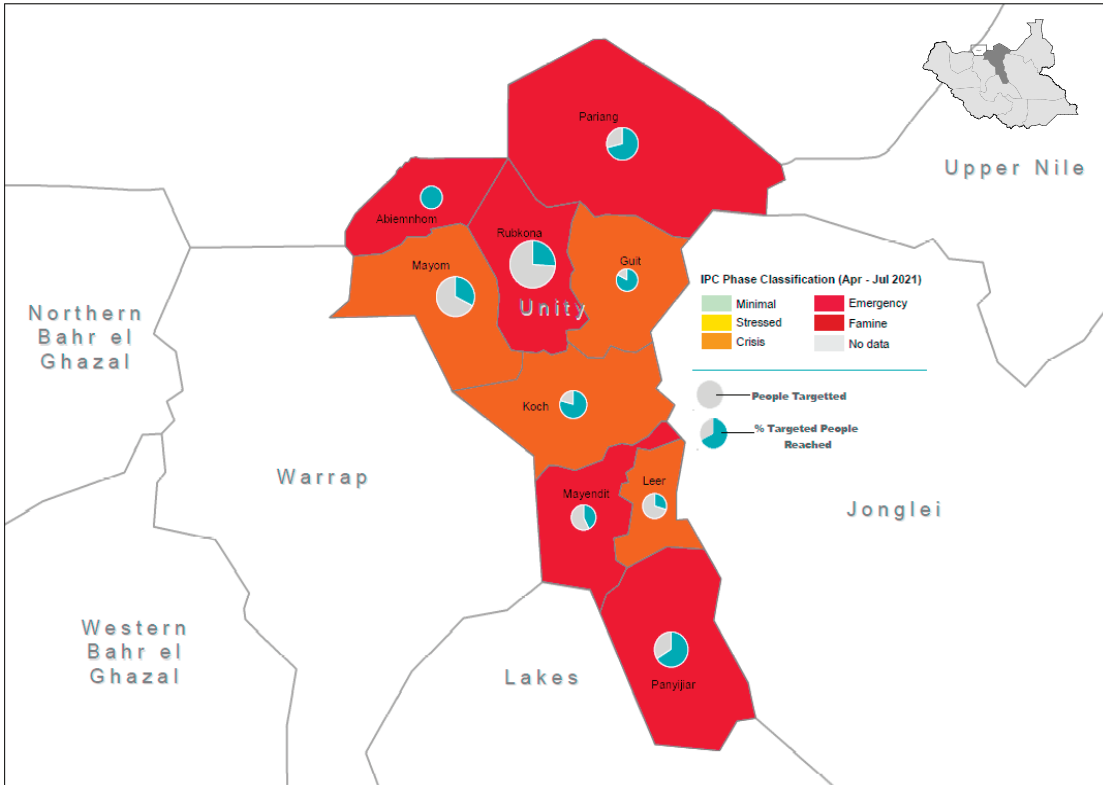
**296,201**  
People Reached



**19**  
Partners



County	Livelihood Target	Livelihood Reach (people)	Livelihood Gap
Aweil Centre	39,654	24,990	37%
Aweil East	185,061	66,158	64%
Aweil North	92,877	48,372	48%
Aweil South	90,016	116,481	-29%
Aweil West	97,951	40,200	59%



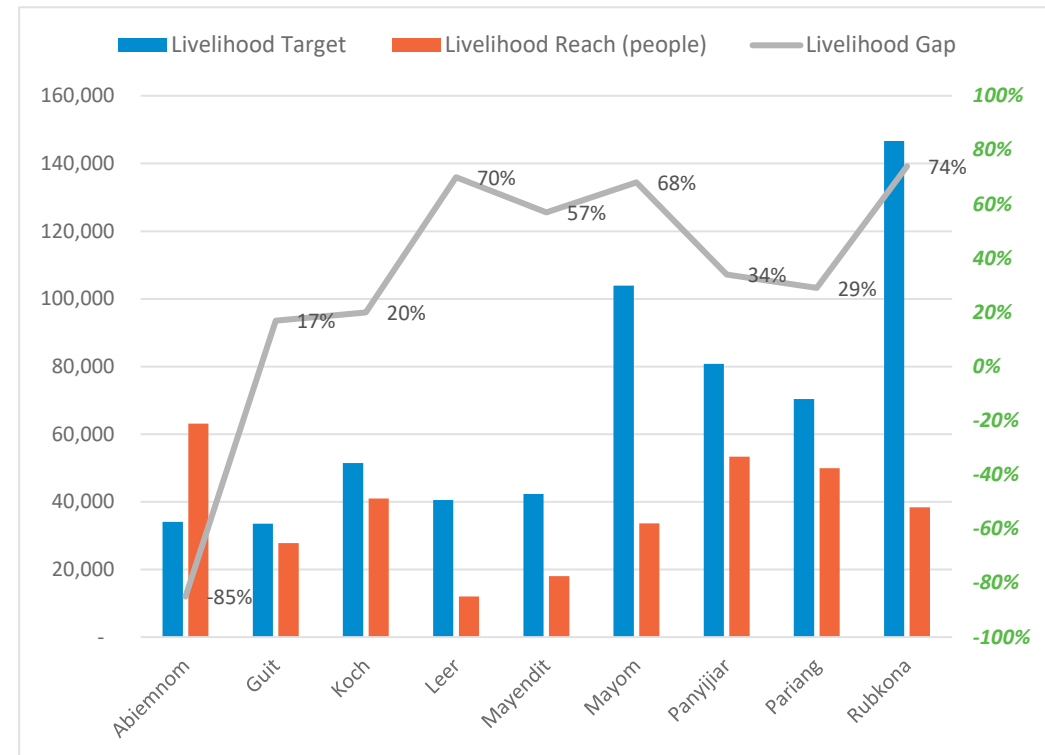
**603,810**  
People in Need



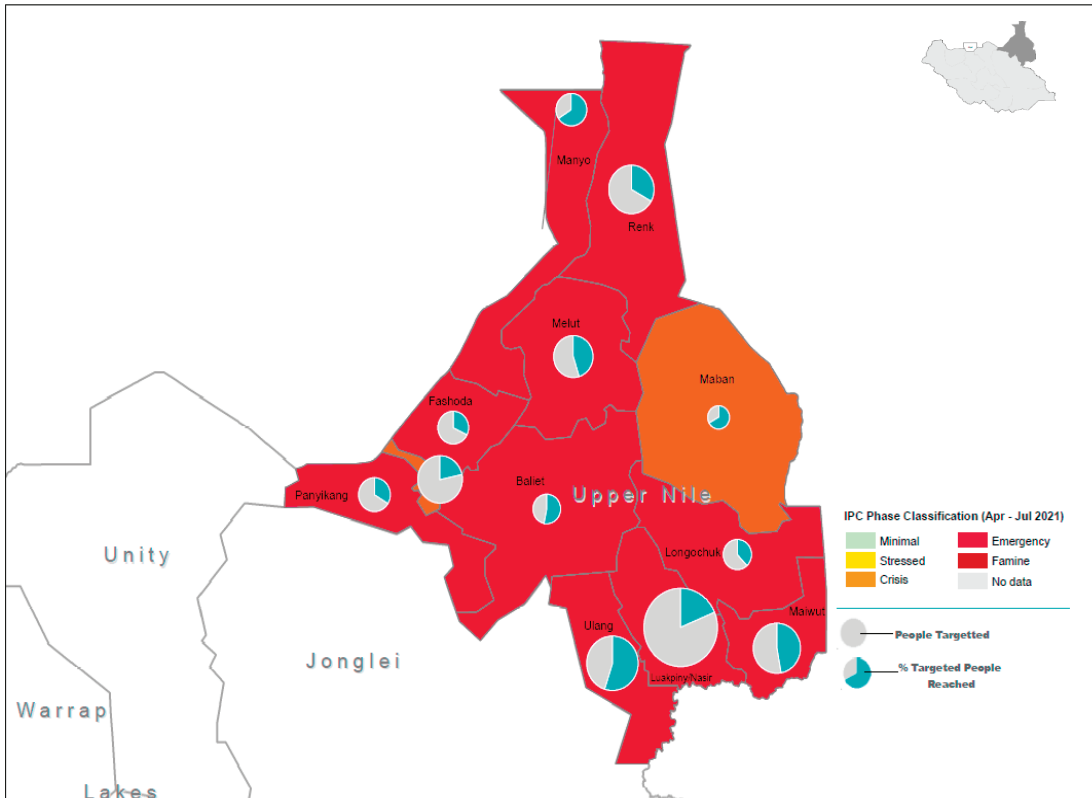
**337,242**  
People Reached



**19**  
Partners



County	Livelihood Target	Livelihood Reach (people)	Livelihood Gap
Abiemnom	34,051	63,150	-85%
Guit	33,578	27,798	17%
Koch	51,498	40,950	20%
Leer	40,536	12,000	70%
Mayendit	42,308	18,000	57%
Mayom	103,958	33,600	68%
Panyijjar	80,802	53,400	34%
Pariang	70,378	49,980	29%
Rubkona	146,701	38,364	74%



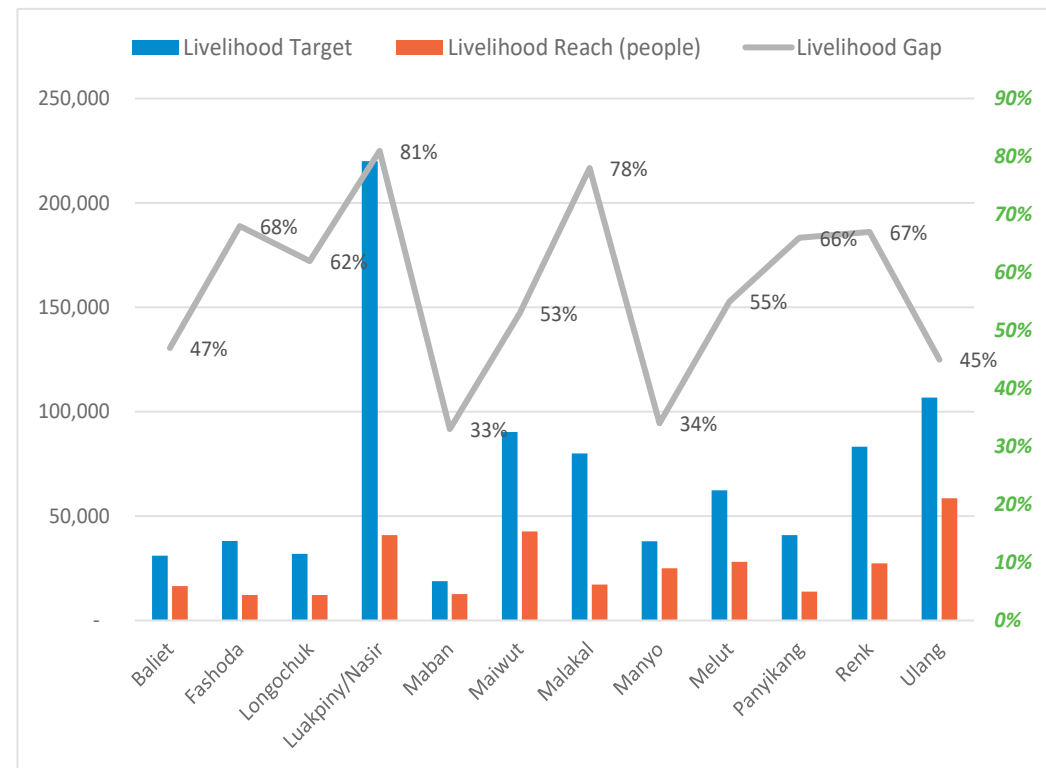
**841,163**  
 People in Need



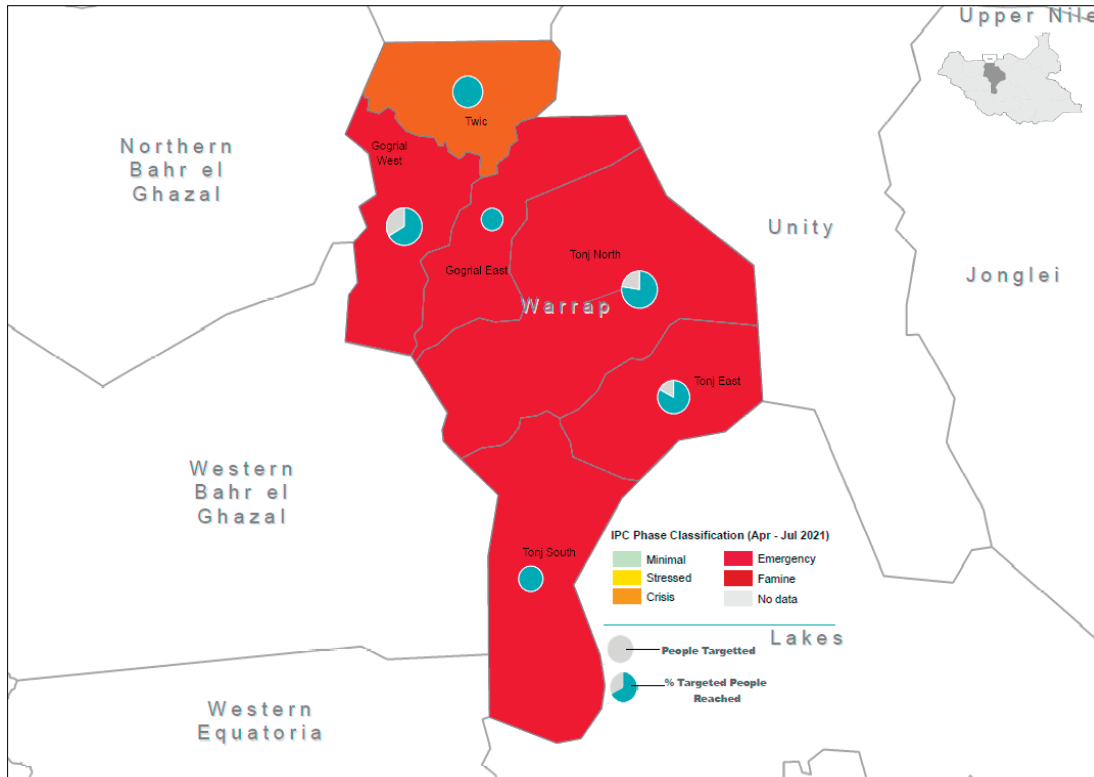
**307,019**  
 People Reached



**16**  
 Partners



County	Livelihood Target	Livelihood Reach (people)	Livelihood Gap
Baliet	30,992	16,500	47%
Fashoda	38,134	12,198	68%
Longochuk	31,959	12,159	62%
Luakpiny/Nasir	219,987	40,866	81%
Maban	18,856	12,600	33%
Maiwut	90,239	42,600	53%
Malakal	79,967	17,250	78%
Manyo	37,927	25,002	34%
Melut	62,395	28,140	55%
Panyikang	40,809	13,802	66%
Renk	83,187	27,402	67%
Ulang	106,711	58,500	45%



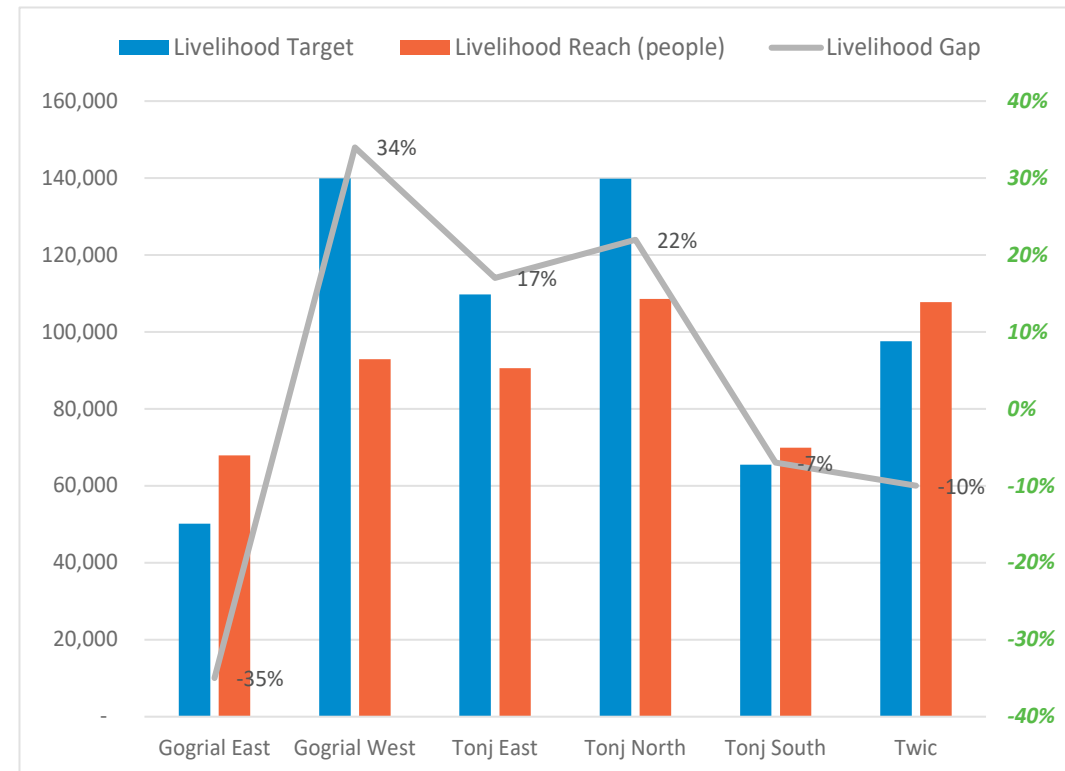
**602,760**  
 People in Need



**537,582**  
 People Reached

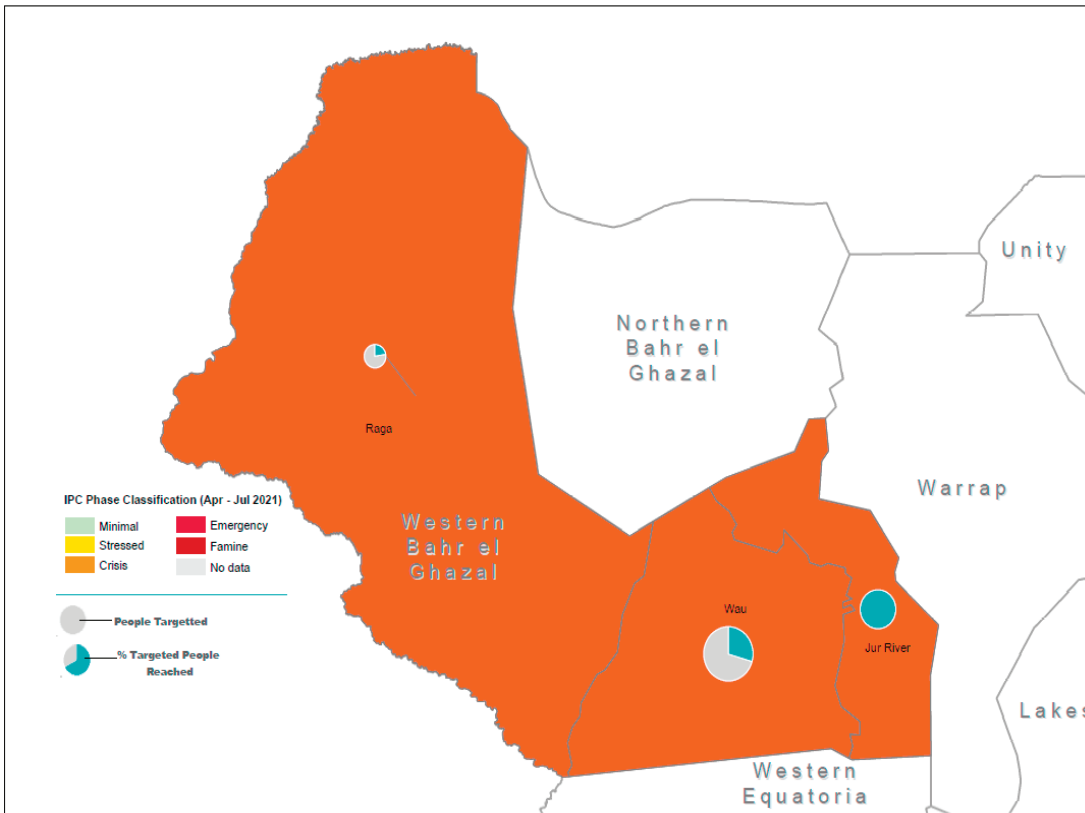


**11**  
 Partners



County	Livelihood Target	Livelihood Reach (people)	Livelihood Gap
Gogrial East	50,117	67,872	-35%
Gogrial West	139,907	92,880	34%
Tonj East	109,745	90,612	17%
Tonj North	139,863	108,552	22%
Tonj South	65,513	69,900	-7%
Twic	97,615	107,766	-10%





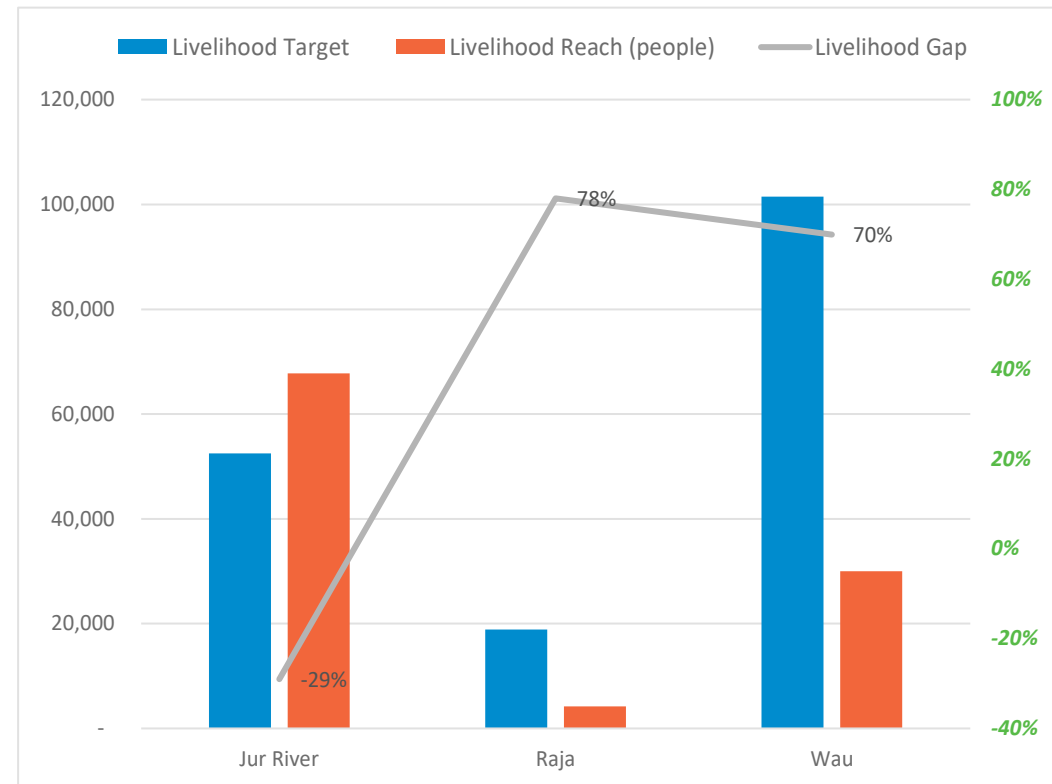
**172,884**  
 People in Need



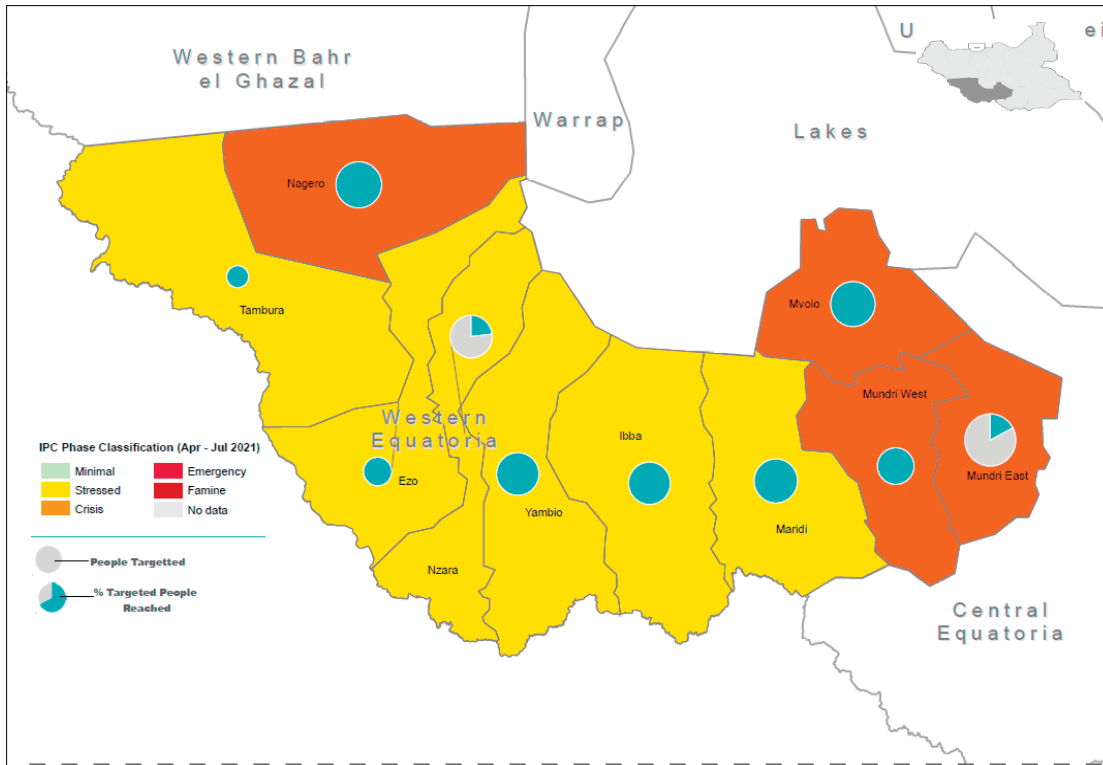
**101,982**  
 People Reached



**10**  
 Partners



County	Livelihood Target	Livelihood Reach (people)	Livelihood Gap
Jur River	52,501	67,782	-29%
Raja	18,874	4,200	78%
Wau	101,509	30,000	70%



**60,867**

People in Need



**83,664**

People Reached



**10**

Partners

County	Livelihood Target	Livelihood Reach (people)	Livelihood Gap
Ezo	2,914	6,042	-107%
Ibba	6,480	6,438	1%
Maridi	6,995	11,352	-62%
Mundri East	9,764	1,668	83%
mundri West	4,846	4,950	-2%
Mvolo	7,338	18,444	-151%
Nagero	7,685	7,998	-4%
Nzara	6,525	1,500	77%
Tambura	1,743	9,000	-416%
Yambio	6,577	16,272	-147%

