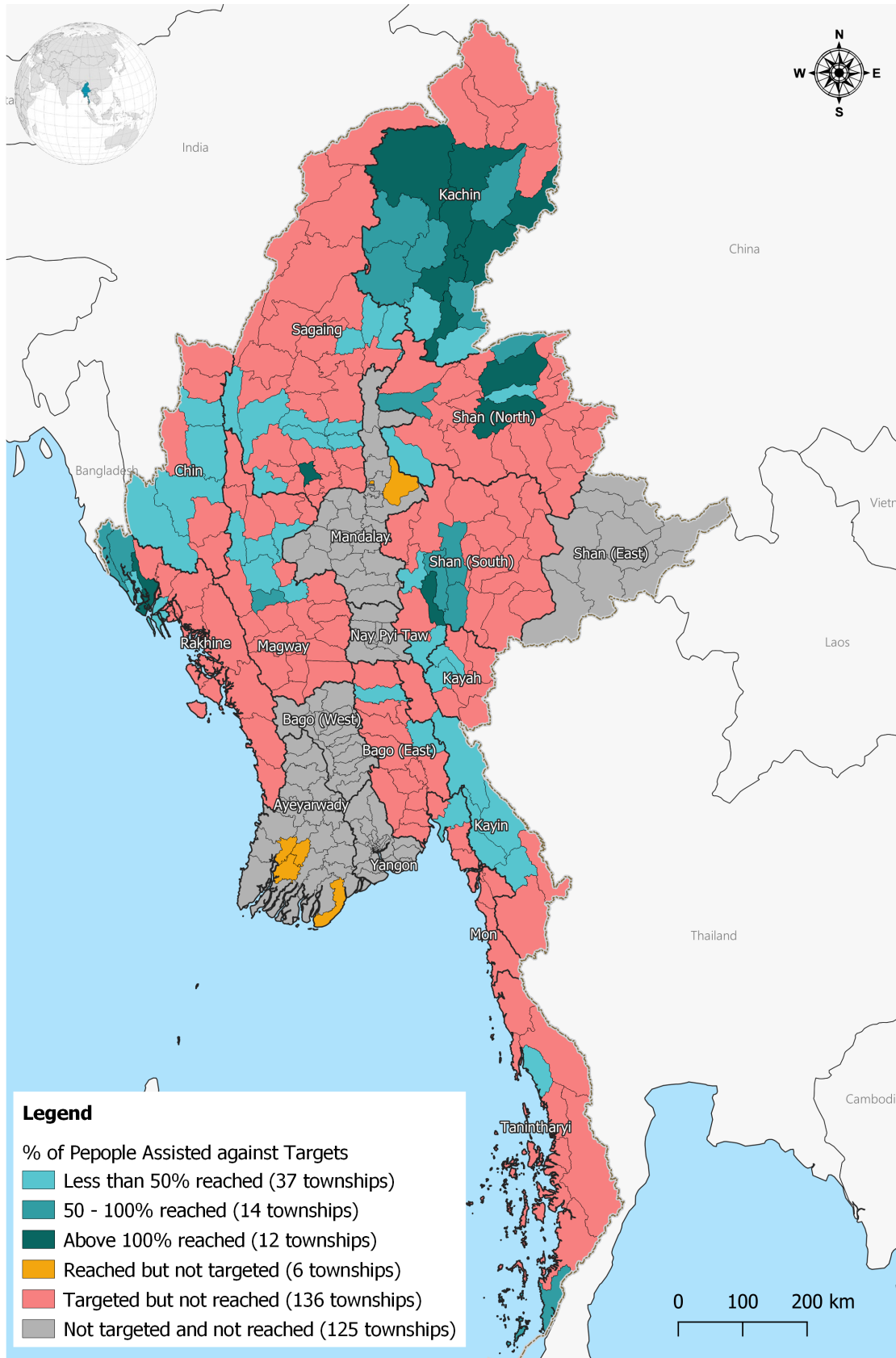


MYANMAR: FSC Gap Analysis : Overall Humanitarian Actors*

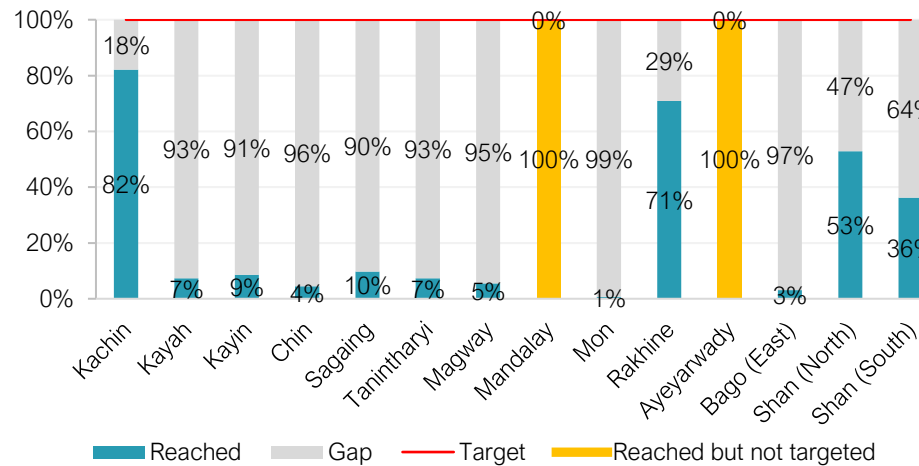
Jan to Mar 2024

*The information on this map is taken from the 5Ws shared by FSC Partners under Humanitarian Action.

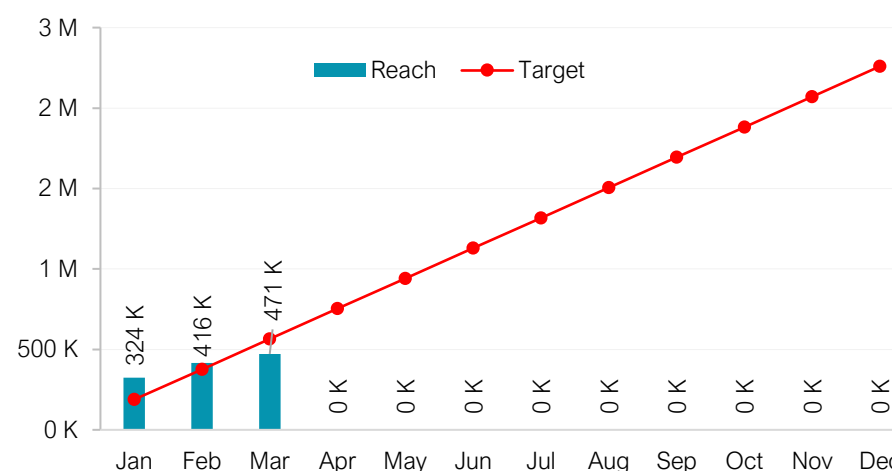
RESPONSE MAP AGAINST 2024 TARGETS



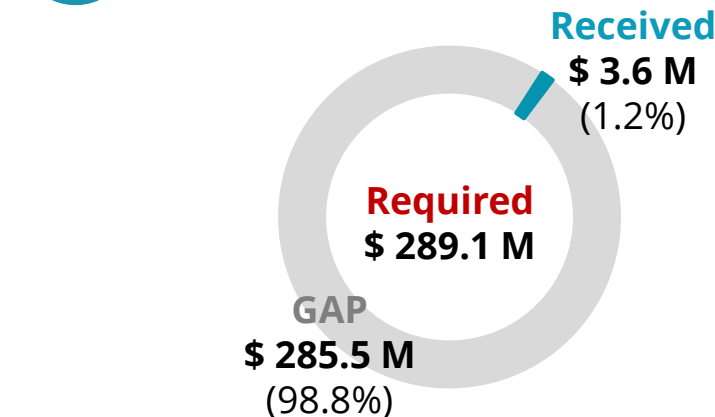
PROGRESS BY STATE/REGION



MONTHLY GAP MONITORING (CUMULATIVE)



HNRP FUNDING STATUS (FOOD SECURITY)



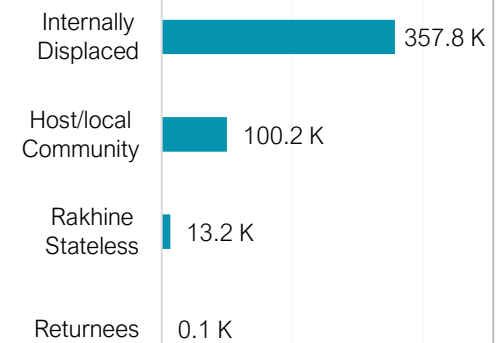
As of OCHA FTS by May 6th, 2024

PEOPLE IN NEED
13.3 M

PEOPLE TARGETED
2.3 M

PEOPLE REACHED
471 K (21%)

Beneficiaries by types



GAP BENEFICIARIES
1.79 M

BENEFICIARIES ABOVE TARGETS (TOWNSHIP LEVEL)
92 K

MYANMAR: FSC CO1 – Life-saving food assistance to IDPs, IDP returnees and Stateless people

Jan to Mar 2024

*This map is based on data available at Township level. Information visualized on this map is based on data collected from FSC partners which shared the 5Ws reports only under humanitarian programme.



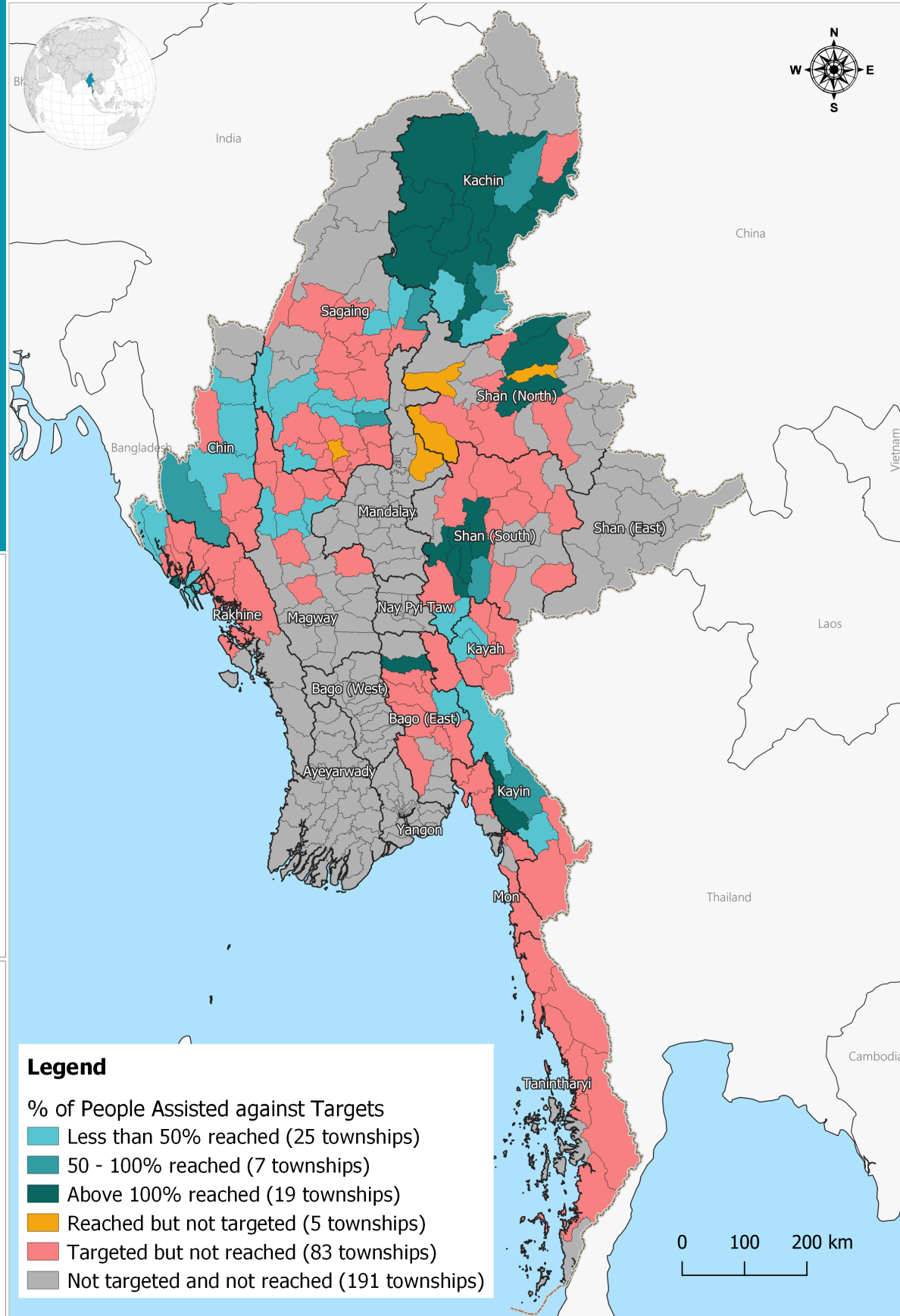
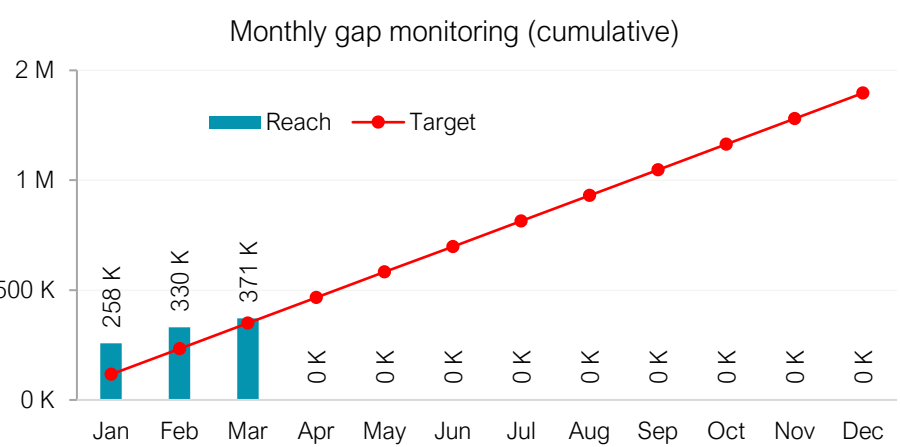
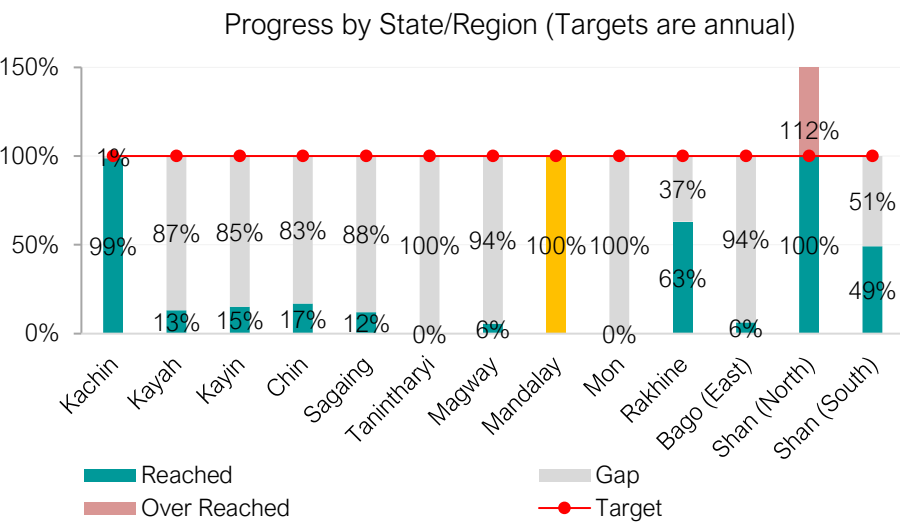
Highlights

- Overall, a total of 51 (38%) townships were reached across 10 states/regions out of total 134 townships targeted in 12 states/regions under CO1.
- At Q1/2024, FSC reached 27% of its annual targets for CO1, while achieving 106% of the Q1 targets.
- A total of 5 townships not initially targeted for CO1 were successfully reached.
- However, a significant gap is indicated in areas where conflicts are escalating, including Rakhine, Northwest, and Southeast regions. Efforts are ongoing to reach IDPs and other vulnerable groups in those areas.
- Over 1M targeted beneficiaries were left unmet, while a total of 99K beneficiaries exceeded the targets in 19 townships.



Total Numbers of Partners (reporting and implementing)

42



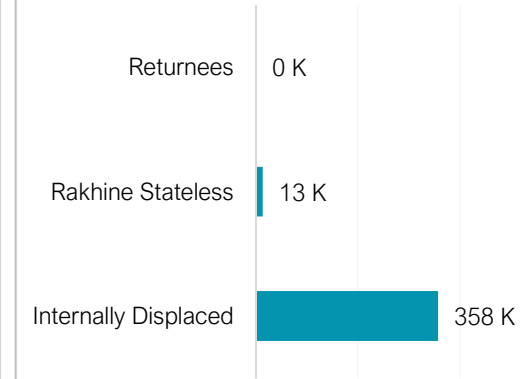
KEY FACTS & FIGURES

PEOPLE IN NEED
13.3 M

PEOPLE TARGETED
1.4 M

PEOPLE REACHED
371 K (27%)

Beneficiaries by types



GAP BENEFICIARIES
1.03 M

BENEFICIARIES ABOVE TARGETS (TOWNSHIP LEVEL)
99 K

The boundaries and names shown and the designations used on this map do not imply official endorsement or acceptance by the UN.

Feedback/Suggestion: info.myanmar@fscluster.org

Production date: 27-May-2024

Data sources: FSLC/FSLC Partners

More Information: <http://fscluster.org/myanmar>

MYANMAR: FSC CO2 - Life-saving food assistance to host communities

Jan to Mar 2024

*This map is based on data available at Township level. Information visualized on this map is based on data collected from FSC partners which shared the SWs reports only under humanitarian programme.

Highlights

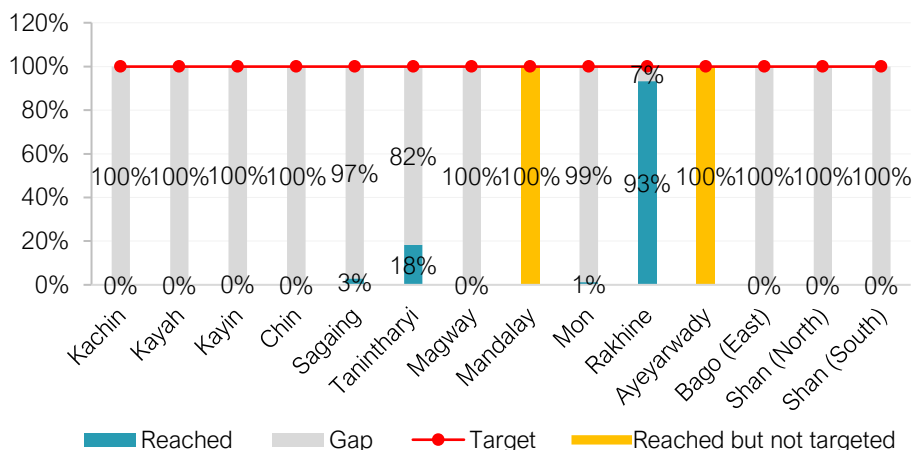
- Overall, only 11 (6%) townships were reached across 6 states/regions out of total 197 townships targeted in 12 states/regions under CO2.
- At Q1/2024, FSC reached 10% of its annual targets for CO2, while achieving 41% of the Q1 targets.
- A total of 6 townships not initially targeted for CO2 were successfully reached.
- 723K targeted beneficiaries were left unmet, while a total of 39K beneficiaries exceeded the targets in 6 townships.



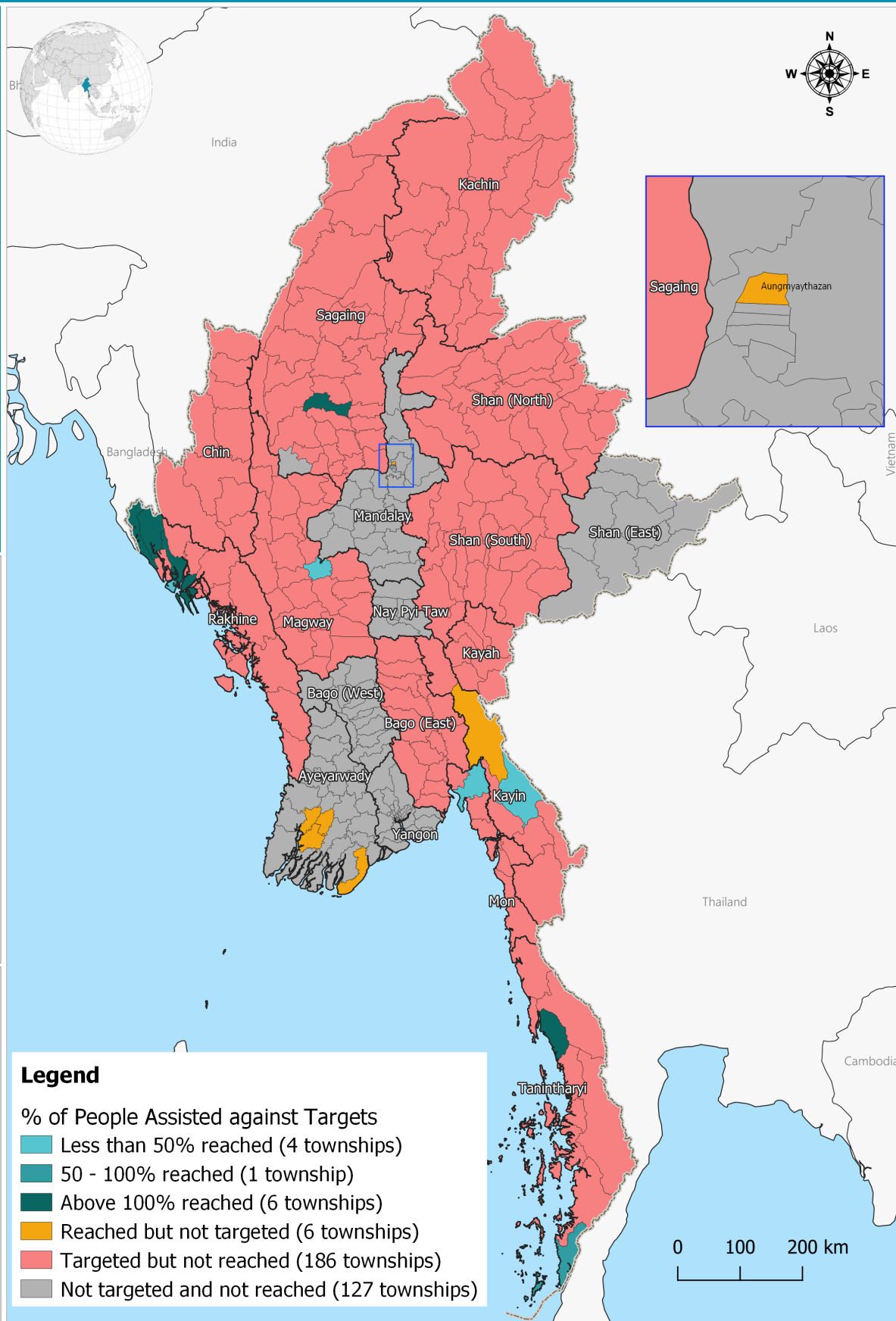
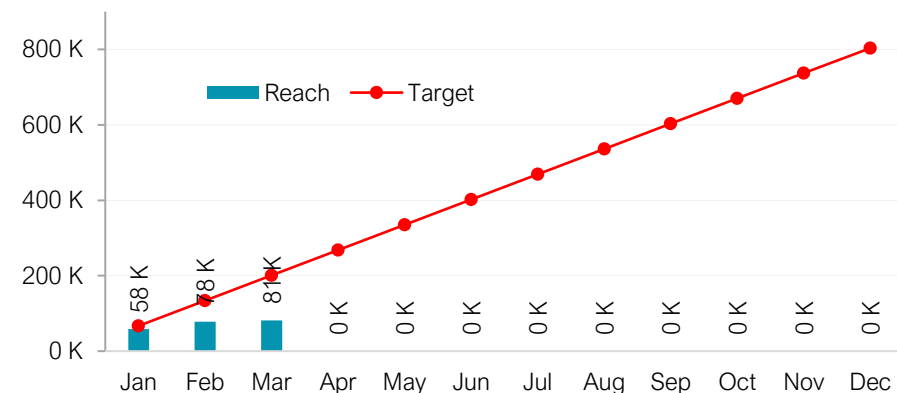
Total Numbers of Partners (reporting and implementing)

5

Progress by State/Region (Targets are annual)



Monthly Gap Monitoring (Cumulative)



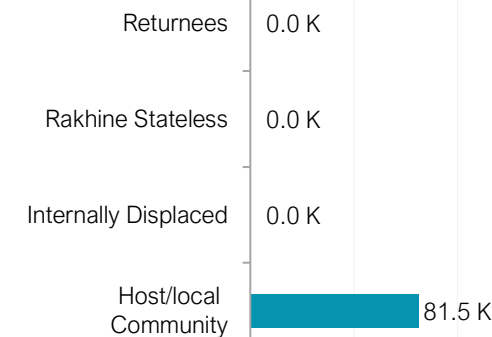
Legend

- % of People Assisted against Targets
- Less than 50% reached (4 townships)
- 50 - 100% reached (1 township)
- Above 100% reached (6 townships)
- Reached but not targeted (6 townships)
- Targeted but not reached (186 townships)
- Not targeted and not reached (127 townships)

KEY FACTS & FIGURES

- PEOPLE IN NEED**
13.3 M
- PEOPLE TARGETED**
804 K
- PEOPLE REACHED**
81.5 K (10%)

Beneficiaries by types



- GAP BENEFICIARIES**
723 K

- BENEFICIARIES ABOVE TARGETS (TOWNSHIP LEVEL)**
39 K

The boundaries and names shown and the designations used on this map do not imply official endorsement or acceptance by the UN.

Feedback/Suggestion: info.myanmar@fscluster.org

Production date: 27-May-2024

Data sources: FSLC/FSLC Partners

More Information:
<http://fscluster.org/myanmar>

MYANMAR: FSC CO3 - Life-saving emergency agriculture and livelihoods assistance

Jan to Mar 2024

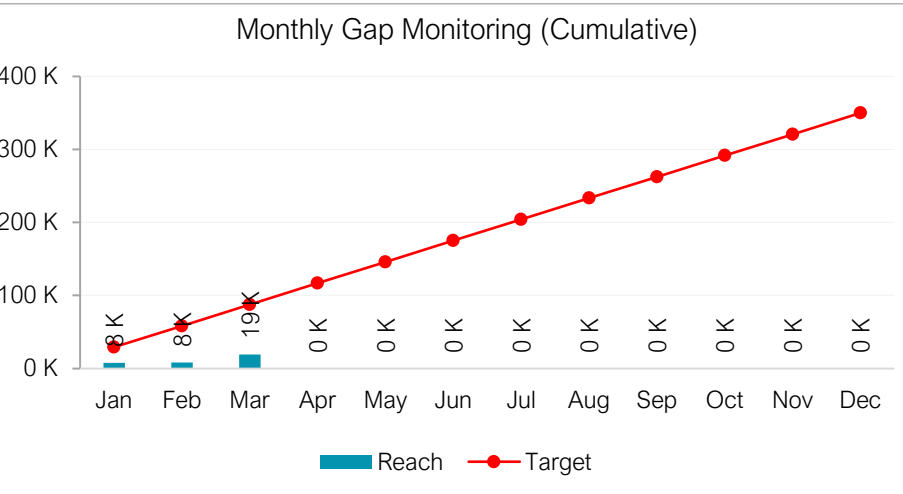
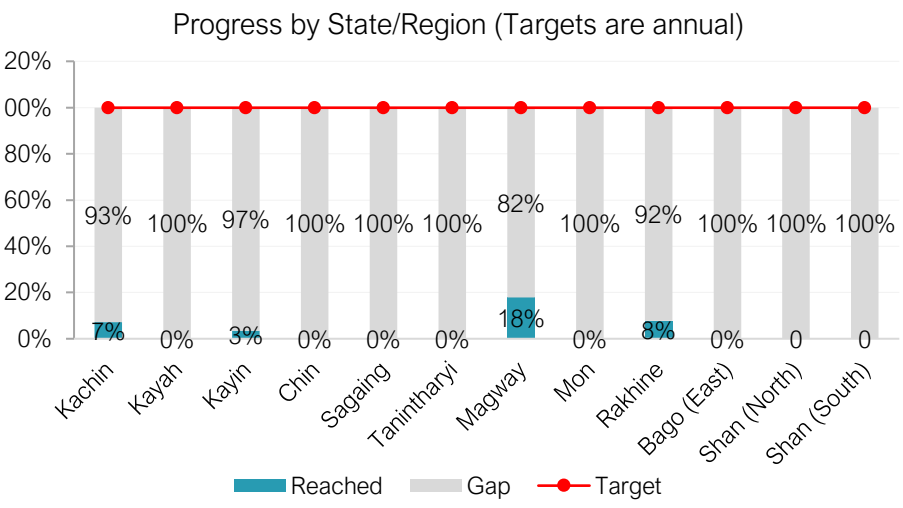
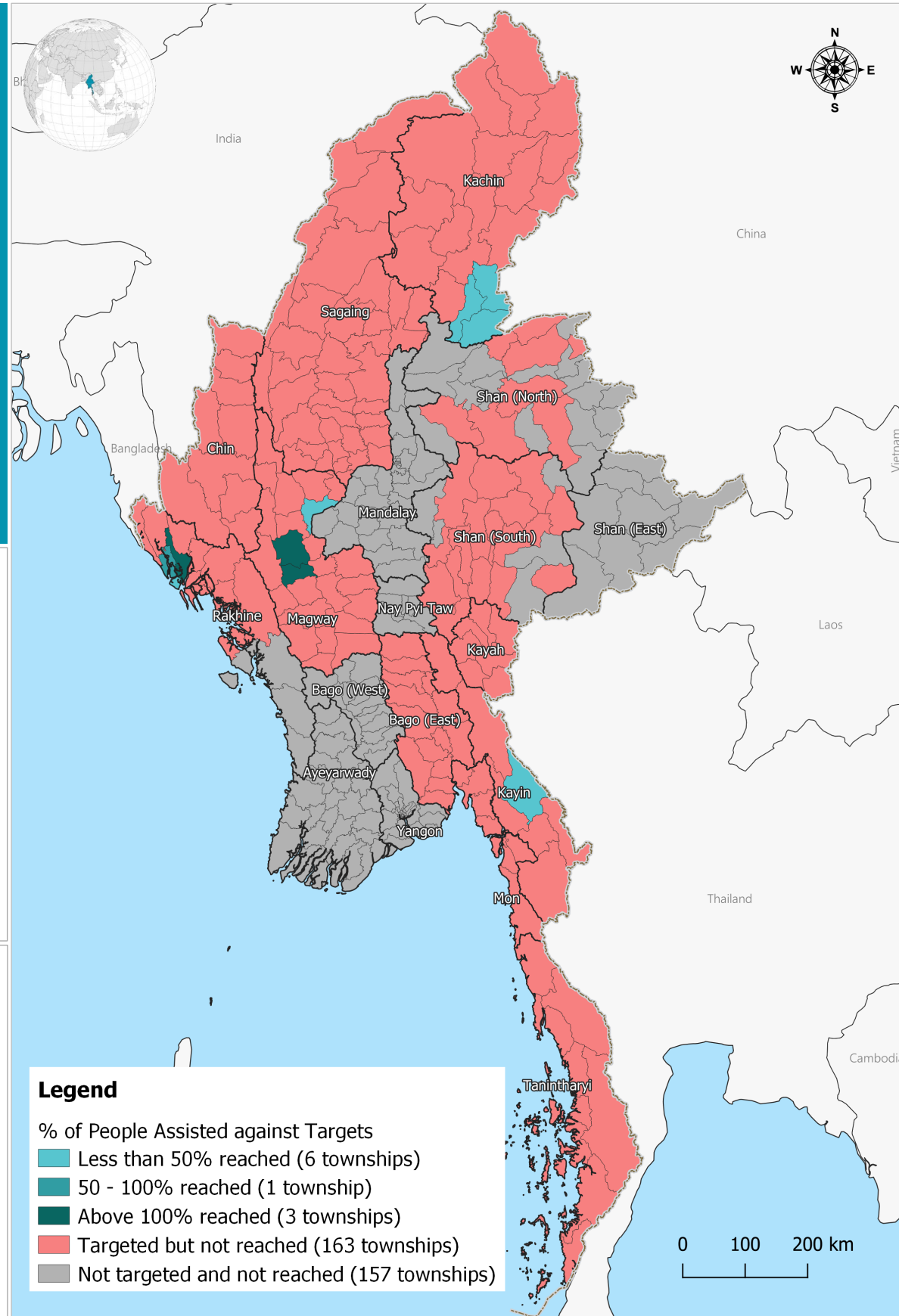
*This map is based on data available at Township level. Information visualized on this map is based on data collected from FSC partners which shared the 5Ws reports only under humanitarian programme.



Highlights

- Overall, only 10 (45%) townships were reached across 4 states/regions out of total 173 townships targeted in 12 states/regions under CO3.
- Agriculture kits of staples crops and/or vegetables represent the largest activity followed by FFS and farmer training and cash for work activity .
- 421K targeted beneficiaries were left unmet, while a total of 10K beneficiaries exceeded the targets in 3 townships.
- At Q1/2024, FSC reached 5% of its annual targets for CO3, while achieving 22% of the Q1 targets.
- CO3 (Agriculture & Livelihood) achievement is remarkably low (5%) against annual targets, primarily due to funding limitations for agriculture and livelihoods, as well as other operational challenges such as lack of humanitarian access due to armed conflicts.

Total Numbers of Partners (reporting and implementing) **10**



KEY FACTS & FIGURES

- PEOPLE IN NEED**
13.3 M
- PEOPLE TARGETED**
350 K
- PEOPLE REACHED**
19 K (5%)

Beneficiaries by types

Returnees	130
Rakhine Stateless	0
Internally Displaced	195
Host/local Community	18751

GAP BENEFICIARIES
421 K

BENEFICIARIES ABOVE TARGETS (TOWNSHIP LEVEL)
10 K

The boundaries and names shown and the designations used on this map do not imply official endorsement or acceptance by the UN.

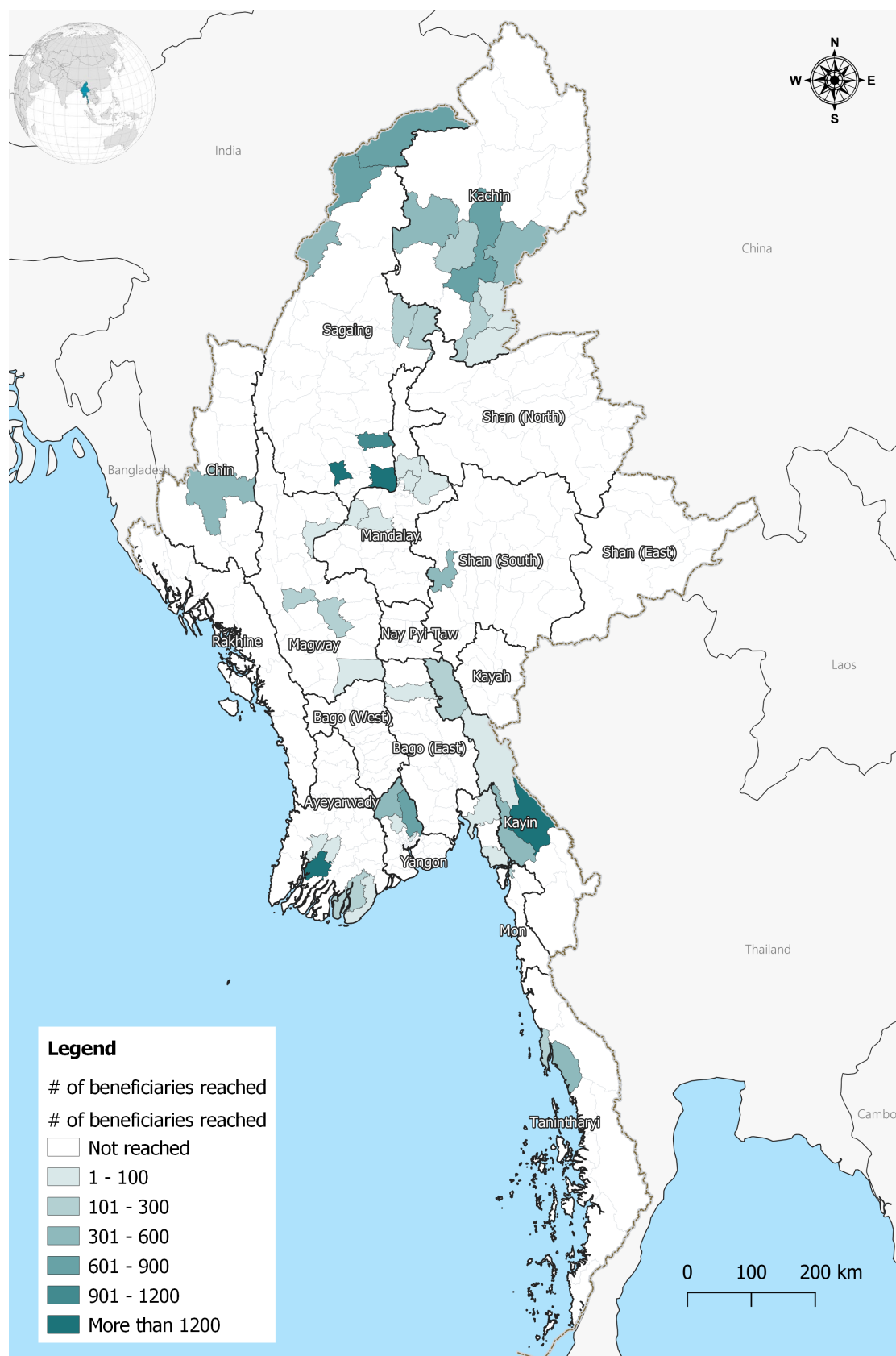
Feedback/Suggestion: info.myanmar@fscluster.org

Production date: 27-May-2024

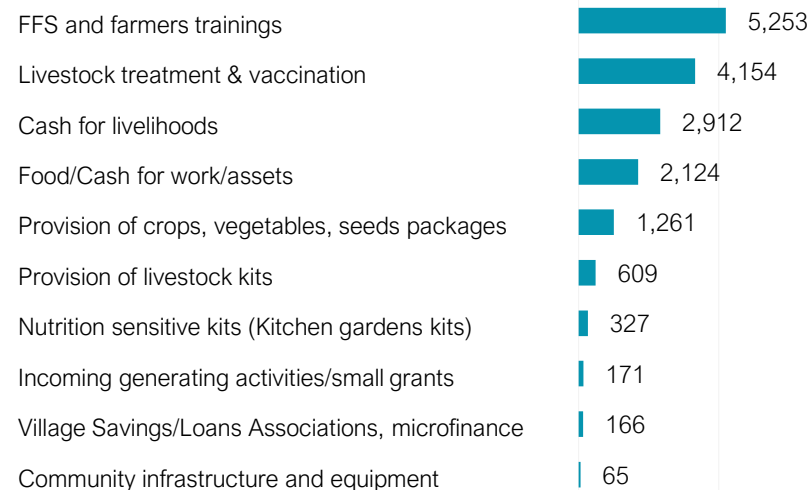
Data sources: FSLC/FSLC Partners

More Information: <http://fscluster.org/myanmar>

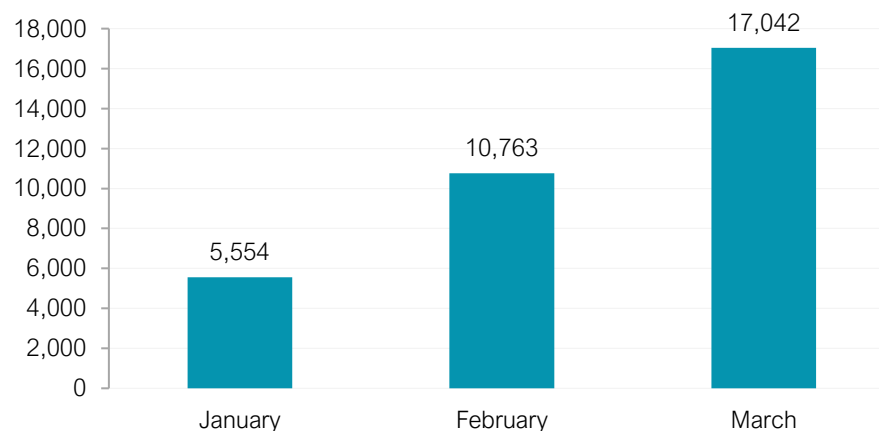
RESPONSE MAP



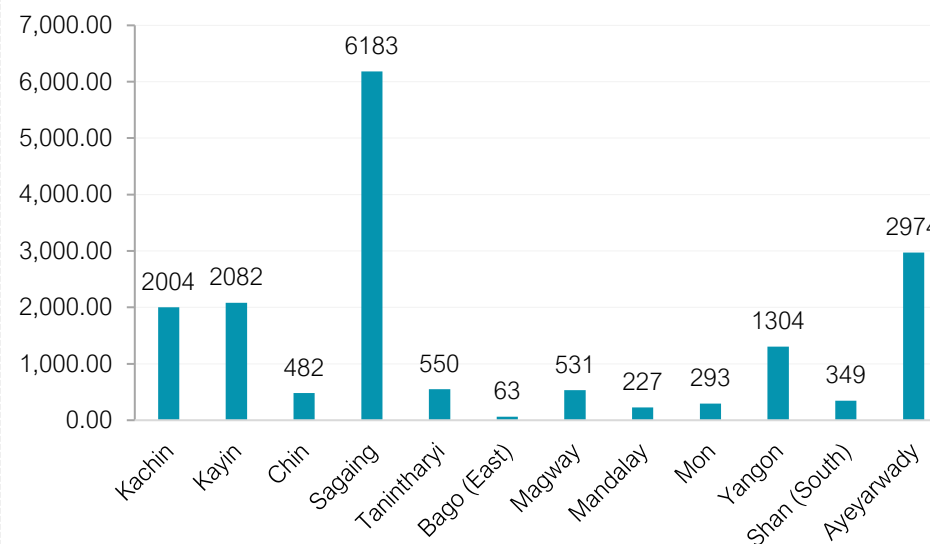
BENEFICIARIES BY ACTIVITIES



MONTHLY PROGRESS (CUMULATIVE)



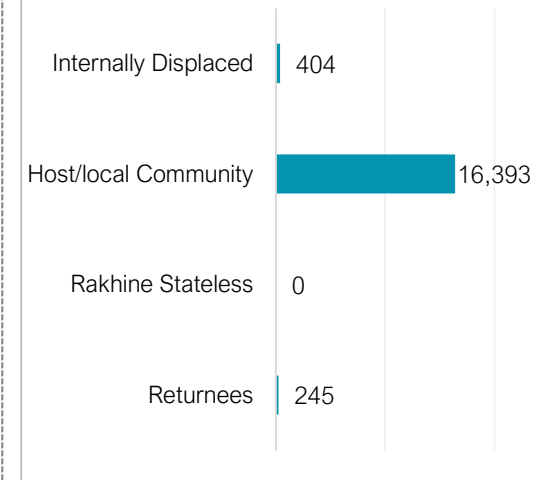
BENEFICIARIES BY STATE/REGION



PEOPLE REACHED

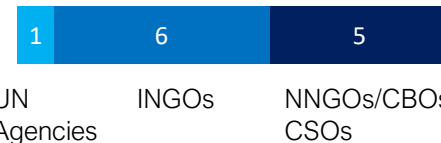
17,042

Beneficiaries by types



PARTNERS

12



BENEFICIARIES BY DELIVERY MODALITY

