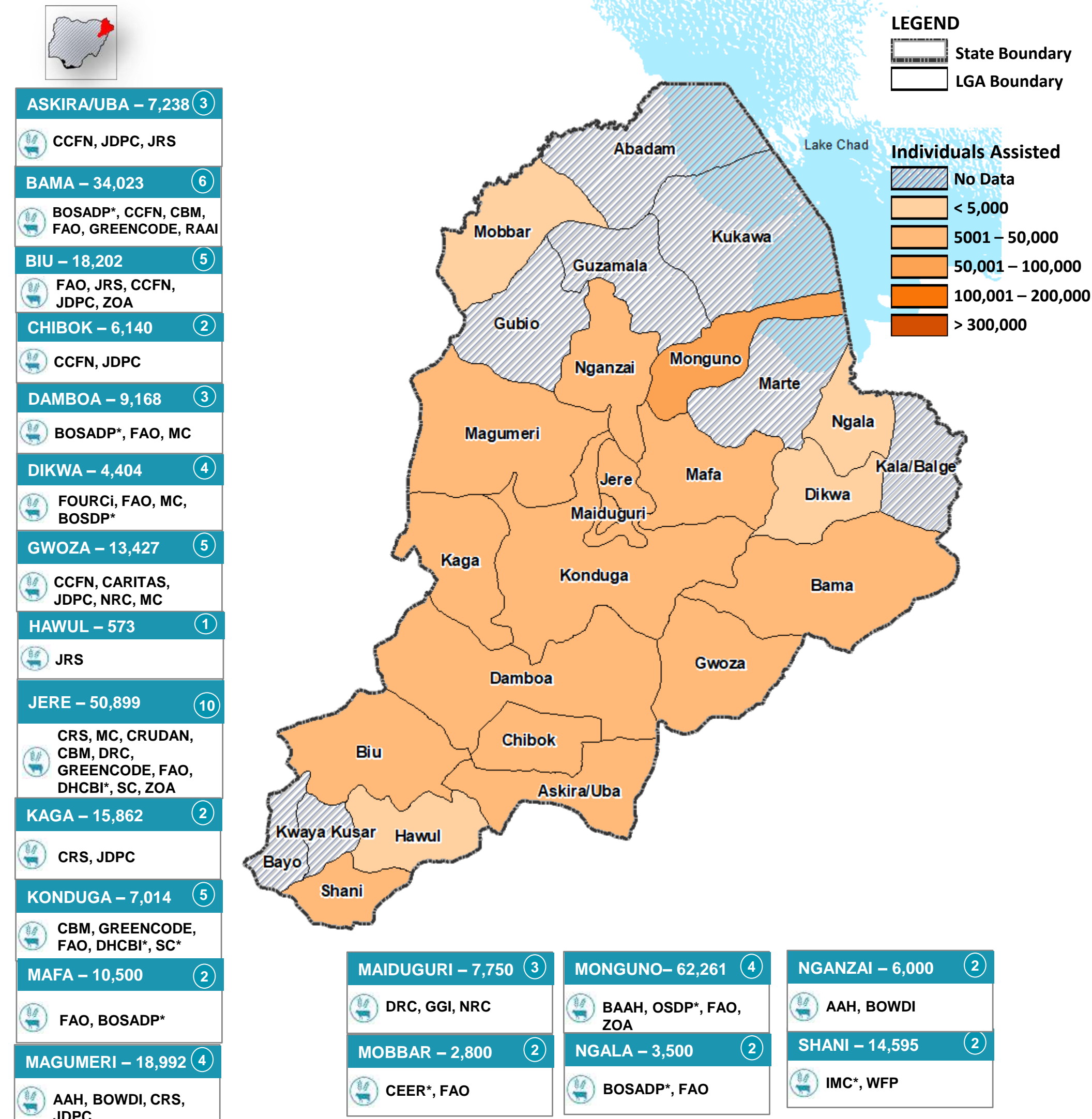
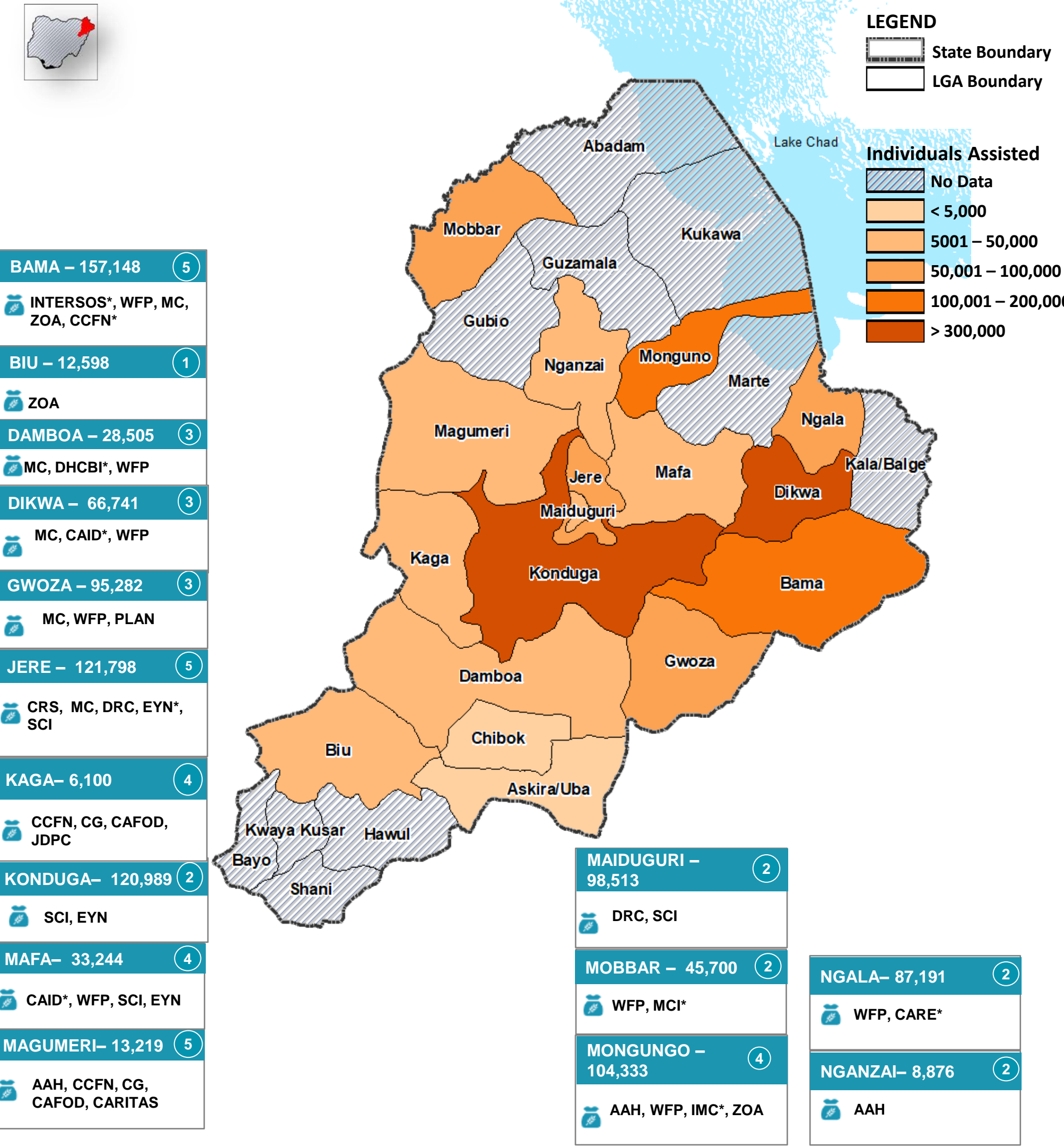


## SO1 - FOOD ASSISTANCE

## SO2 - EMERGENCY AGRICULTURE



SO1 PARTNERS <b>21</b>	SO2 PARTNERS <b>22</b>	SO1 - ASSISTED <b>1M</b>	<b>TOTAL POPULATION ASSISTED IN BORNO STATE</b> <b>*1.3M</b>	SO2 - CUMULATIVELY ASSISTED <b>293K</b>	SO1 <b>81K</b>	SO2 <b>153k</b>	MODALITY
Partners with both SO1&2 activities: <b>12</b>					In-Kind: <b>81K</b>		
					Cash/Vouchers: <b>966K</b>		

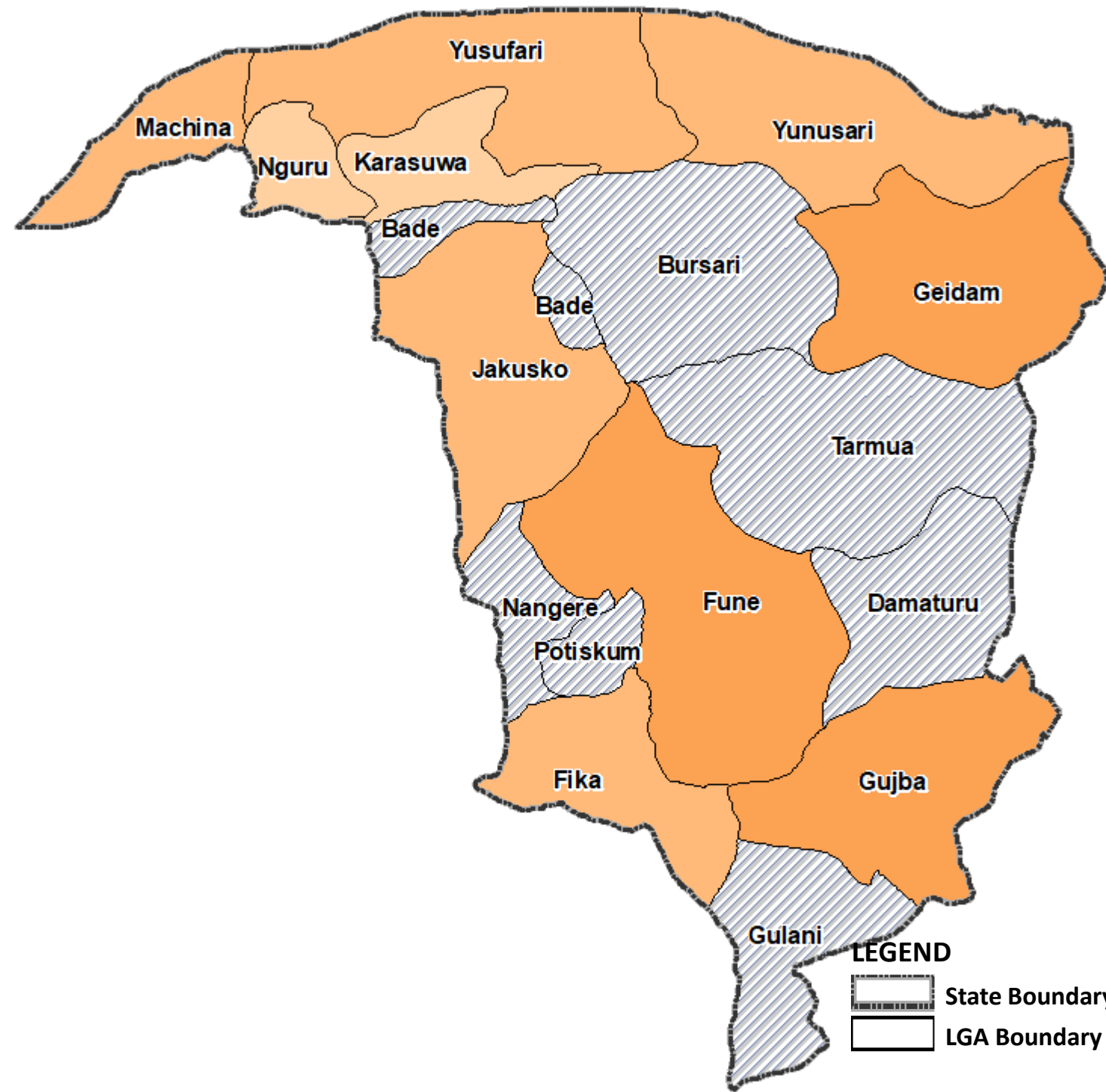
## SO1 - FOOD ASSISTANCE

## SO2 - EMERGENCY AGRICULTURE

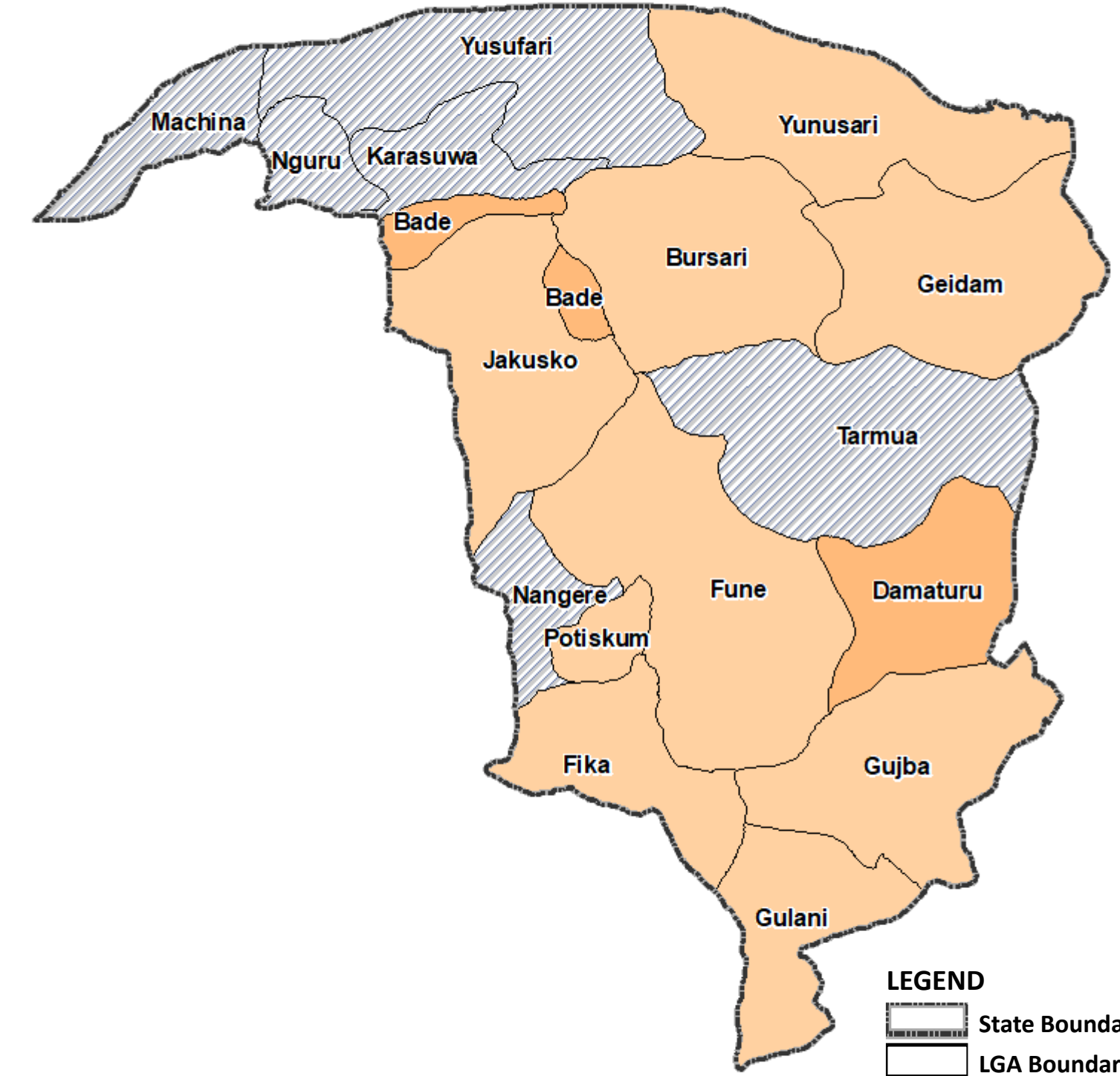


<b>BADE – 43</b> (1)
AAH
<b>DAMATURU – 97</b> (1)
YoSEMA

<b>FUNE – 56,601</b> (3)
WFP, COOPI*, YoSEMA
<b>GEIDAM – 58,363</b> (2)
WFP, COOPI*
<b>GUJBA – 68,203</b> (2)
WFP, CCDRN
<b>JAKUSKO – 42,503</b> (3)
WFP, PLAN*, YoSEMA
<b>KARASUWA – 6,500</b> (1)
YoSEMA
<b>MACHINA – 1,500</b> (1)
YoSEMA
<b>NGURU – 2,500</b> (1)
YoSEMA
<b>YUNUSARI – 32,571</b> (3)
COOPI*, WFP, YoSEMA
<b>YUNUFARI – 29,546</b> (3)
COOPI*, WFP, YoSEMA



<b>BADE – 16,930</b> (3)
FAO, WFP, CCDRN*
<b>BURSARI – 2,450</b> (2)
CEER*, FAO
<b>DAMATURU – 17,264</b> (1)
FAO, YoSEMA
<b>FIKA – 2,140</b> (4)
CHJPD, FAO, JDPH, YOSADP*
<b>FUNE – 4,447</b> (5)
CBM, TCDI, FAO, YOSADP*, JDPH
<b>GEIDAM – 2,918</b> (4)
CEER*, CBM, TCDI, FAO
<b>GUJBA – 2,480</b> (2)
FAO, YOSADP*
<b>GULANI – 2,800</b> (2)
FAO, YOSADP*
<b>JAKUSKO – 1,400</b> (2)
FAO, YOSADP*
<b>POTISKUM – 632</b> (2)
CBM, TCDI
<b>YUNUSARI – 604</b> (2)
CBM, TCDI



<b>BADE – 16,930</b> (3)
FAO, WFP, CCDRN*
<b>BURSARI – 2,450</b> (2)
CEER*, FAO
<b>DAMATURU – 17,264</b> (1)
FAO, YoSEMA
<b>FIKA – 2,140</b> (4)
CHJPD, FAO, JDPH, YOSADP*
<b>FUNE – 4,447</b> (5)
CBM, TCDI, FAO, YOSADP*, JDPH
<b>GEIDAM – 2,918</b> (4)
CEER*, CBM, TCDI, FAO
<b>GUJBA – 2,480</b> (2)
FAO, YOSADP*
<b>GULANI – 2,800</b> (2)
FAO, YOSADP*
<b>JAKUSKO – 1,400</b> (2)
FAO, YOSADP*
<b>POTISKUM – 632</b> (2)
CBM, TCDI
<b>YUNUSARI – 604</b> (2)
CBM, TCDI

SO1 PARTNERS

SO2 PARTNERS

SO1 - ASSISTED

**TOTAL POPULATION ASSISTED IN YOBE STATE**

SO2 - CUMULATIVELY ASSISTED

SO1

SO2



5

**3**

Partners with both SO1&2 activities



9



300K



**\*354k**



54K

In-Kind



77K

36K

Cash/Vouchers



223K

18K

MODALITY

The boundaries and names shown and the designations used on this map do not imply official endorsement or acceptance by the UN.

**Disclaimer:** This dashboard captures information available at the moment of production based on partners' reporting.

**TOTAL:** It refers to unique individuals assisted (without double counts) as some beneficiaries were assisted under both SOs.

**Organizations\*:** Partners who also implement activities with FAO and/or WFP.

Production date: 30 January 2024  
Data sources: FSS 5Ws data for November 2023 /FSS Partners

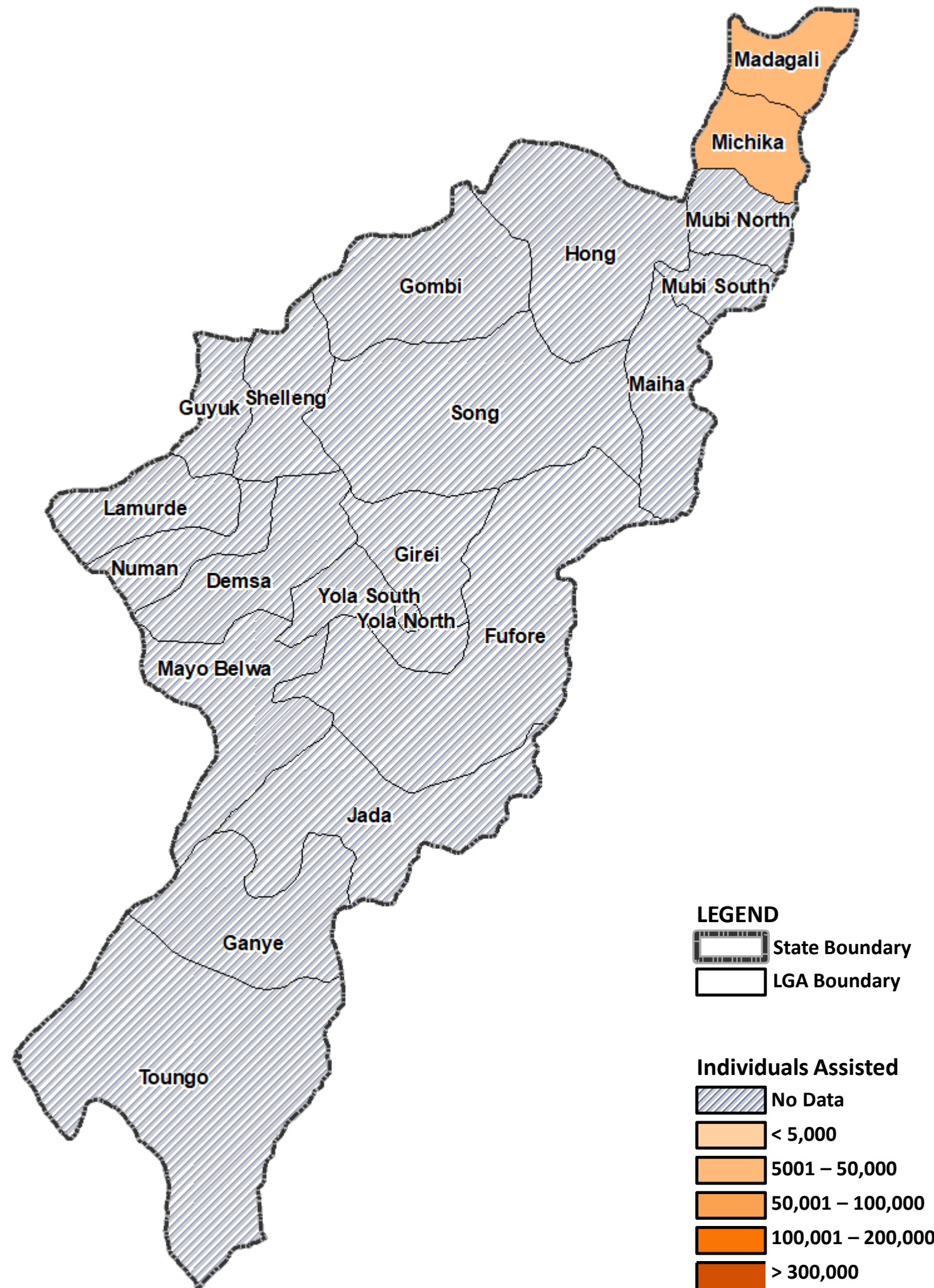
Contact: Nigeria Food Security Sector  
[info.Nigeria@fscluster.org](mailto:info.Nigeria@fscluster.org)

## SO1 - FOOD ASSISTANCE

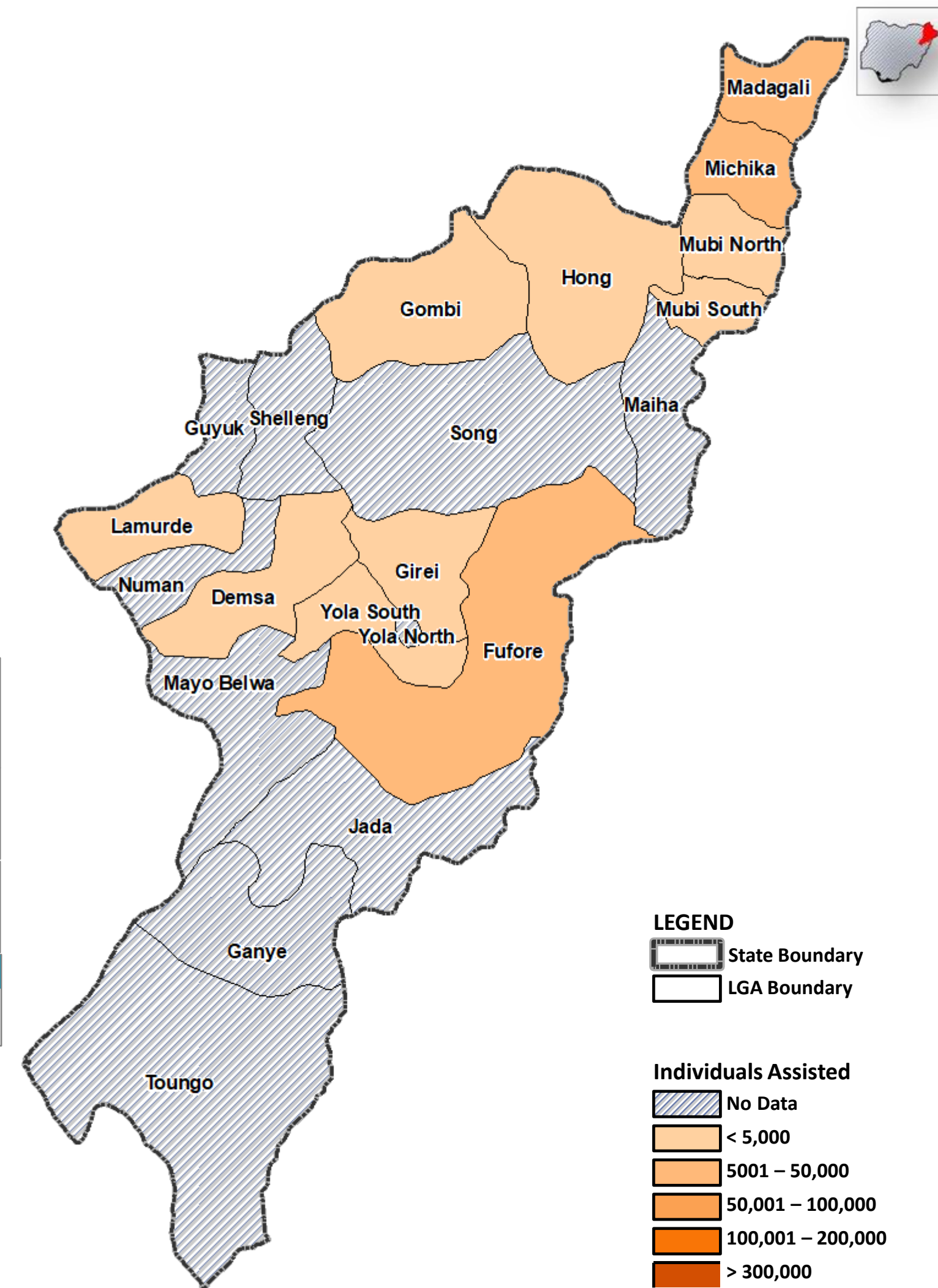
## SO2 - EMERGENCY AGRICULTURE



<b>MADAGALI</b> – 43,732 <span style="border: 1px solid black; border-radius: 50%; padding: 2px;">3</span>
GZDI*, WFP, NRC
<b>MICHIKA</b> – 43,372 <span style="border: 1px solid black; border-radius: 50%; padding: 2px;">2</span>
GDZI*, WFP



<b>DEMSA</b> – 4,098 <span style="border: 1px solid black; border-radius: 50%; padding: 2px;">2</span>	IRC, ECF
<b>FUFORE</b> – 7,822 <span style="border: 1px solid black; border-radius: 50%; padding: 2px;">3</span>	IRC, FAO, CSCED*
<b>GIREI</b> – 4,960 <span style="border: 1px solid black; border-radius: 50%; padding: 2px;">3</span>	CEER*, FAO, JRS
<b>GOMBI</b> – 2,570 <span style="border: 1px solid black; border-radius: 50%; padding: 2px;">3</span>	FAO, IOM, FOURCi
<b>HONG</b> – 378 <span style="border: 1px solid black; border-radius: 50%; padding: 2px;">3</span>	IOM, FOURCi, JDPC
<b>LAMURDE</b> – 4,040 <span style="border: 1px solid black; border-radius: 50%; padding: 2px;">4</span>	CEER*, FAO, NRC, ECF
<b>MADAGALI</b> – 15,513 <span style="border: 1px solid black; border-radius: 50%; padding: 2px;">8</span>	CCFN, JDPC, CBM, JPRM, CEER*, FAO, CEER*, ECF
<b>MICHIKA</b> – 11,661 <span style="border: 1px solid black; border-radius: 50%; padding: 2px;">8</span>	CRS, CBM, CCDRN*, CCFN, JDPC, JPRM, JRS, FAO
<b>MUBI NORTH</b> – 2,242 <span style="border: 1px solid black; border-radius: 50%; padding: 2px;">5</span>	CCFN, CBM, JPRM, JRS, NRC
<b>MUBI SOUTH</b> – 1,100 <span style="border: 1px solid black; border-radius: 50%; padding: 2px;">4</span>	CCFN, JDPC, CBM, JPRM
<b>YOLA SOUTH</b> – 1,360 <span style="border: 1px solid black; border-radius: 50%; padding: 2px;">2</span>	FAO, IOM



SO1 PARTNERS



3

SO2 PARTNERS



13

SO1 - ASSISTED



75 K

**TOTAL POPULATION ASSISTED IN ADAMAWA STATE**



**\*130K**

SO2 - CUMULATIVELY ASSISTED



55K

In-Kind



SO1

75K

SO2

51K

Cash/Vouchers



-

4K

MODALITY

The boundaries and names shown and the designations used on this map do not imply official endorsement or acceptance by the UN.

**Disclaimer:** This dashboard captures information available at the moment of production based on partners' reporting.

**TOTAL\*:** It refers to unique individuals assisted (without double counts) as some beneficiaries were assisted under both SOs.

**Organizations\*:** Partners who also implement activities with FAO and/or WFP.

Production date: 30 January 2024  
Data sources: FSS 5Ws data for November 2023 / FSS Partners

Contact: Nigeria Food Security Sector  
[info.Nigeria@fscluster.org](mailto:info.Nigeria@fscluster.org)