
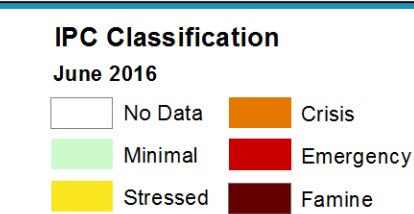
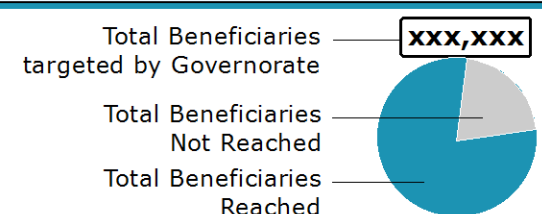


Emergency Livelihoods Assistance by Governorate in September 2016



Date Created: 07 November 2016
 Contact: hq.gis@wfp.org
 Website: www.wfp.org
 Prepared by: HQ, OSEP GIS
 Reference: YEM_FSC_08J2_STF_A4L
 Data sources: FSAC, WFP, UNGIWG, GeoNames, GAUL, IPC
 The boundaries and names shown and the designations used on this map do not imply official endorsement or acceptance by the United Nations.