



**Upper Nile State
Movement Trend Tracking Report
23rd April – 29th April 2017**

Methodology

Movement Trend Tracking (MTT) is one of the components of the Displacement Tracking Matrix (DTM) to provide a better understanding of displacement dynamics. MTT tracks the movement of people who are moving on a semi-permanent to permanent basis. These people are identified as people moving with luggage. IOM DTM enumerators record entries and exits at the gates or key transit points of a site or area in order to provide a snapshot of the overall number of entries and exits to and from an area. Other key information including sex-age breakdown of the household, intentions, length of time planning to stay in an area and other key information are recorded.

In Upper Nile State, DTM conducts MTT in two transit areas, Abrouc and Renk, and four sites: Malakal Protection of Civilian (PoC) site, Dethoma 1 and 2 spontaneous settlements and Khoradar collective center. Datasets are available for each of the sites. Please contact southsudanDTM@iom.int for any queries.

Upper Nile State Conflict and Displacement Context

On 27 April, SPLA forces advanced on Kodok. The attack has led to further displacement in the area, pushing a large number of people toward Abrouc. This displacement will add to the numbers that had been arriving following SPLA operations in Panyikang earlier in April. With the attack on Kodok, a large number of people are believed to have attempted to make the journey to the Sudanese border. Currently approximately 7,000 IDPs are believed to be in Megenis, predominantly from the Kodok area. The total population of approximately 27,000 civilians counted to be in the Abrouc area prior to the recent violence in Abrouc is likely to remain stable, with the recent influxes likely to have replaced the numbers that have left to Sudan. During assessments conducted in April, a significant proportion of people in Abrouc have indicated their desire to leave the country. However, transport has proven prohibitively expensive and only during moments of what appeared to be imminent danger have people attempted to make the arduous journey by foot. With the departure of humanitarian services due to the insecurity and no means to leave the area, the remaining groups in Abrouc are increasingly vulnerable.

On 2 May we received reports of fighting in the vicinity of Mathiang in Longochuk, Upper Nile with SPLA forces advancing from Guelgek. The fighting follows reports of SPLA reinforcements moving from Renk over the past few weeks to support a possible offensive in south east parts of Upper Nile. Reports of SPLA moving east from Baliet into Ulang over the past week suggest a larger offensive in the region may be taking place which could indicate an intention by the SPLA to make significant gains in Longochuk, Ulang and Nasir counties with significant implications for displacement in the area. The advance has the potential to push larger numbers of individuals into the Gambella region of Ethiopia.

Malakal POC

The MTT observed **increase with entrances and significant decrease with exits at Malakal POC**. Compare to 16 individuals entries last week, **37 individuals/19 HHs entries** were recorded. **322 individuals/71 HHs were recorded exiting**. This is **39% less individuals than last reporting period**.

79% of the entries were women and children and 21% were men. 62% of the entered population reported they are intending to stay at Malakal PoC more than 6 months, 30% reported 1 to 3 months, and 8% reported they are intending to stay for 4 to 6 months. 65% of them came from Sudan, mainly from Khartoum and others from White Nile. 35% came from South Sudan, specifically from Renk, Melut, Panykang, and Fashoda.

91% of the movement exiting POC was women and children. **The majority of the families are going to White Nile (71%) and Khartoum (27%) in Sudan**, while others head to Renk, Melut and Juba. The majority of families (84%) do not plan to go back to Malakal PoC. Majority of them (89%) reported they are intending to stay more than 6 month at the intended point of destination. Many families reported insecurity (32%) and reunification (31%) as the main reasons for leaving the PoC. Others reported food and uncomfortable living condition in PoC as the reason to leave. **30 households (42%) identified as vulnerable with breast feeding children**.

Renk

Slight reduce in movement was observed in Renk. The MTT recorded 471 individuals entries and 564 exits compare to 508 entries and 628 exits in last reporting period. 64% of people left Renk to go to Khartoum or White Nile in Sudan and 36% left to head Malakal, Baliet, and Melut.

Mainly women and children were entering (71%) and 100% households entering were partial households. The majority of families are coming from Malakal (28%), White Nile (26%) followed by Juba (15%), Melut (15%), Khartoum (11%) and other locations. 84% of families indicate they plan to stay more than 6 months. The majority of families indicate family reunification as the main reason for coming to Renk followed by managing farmland, food, and insecurity.

Mainly women and children were the ones who left Renk (86%) and all the households who left Renk were partial households. Many of exited population intend to go to Jebellen refugee camp in White Nile (34%) followed by Khartoum (13%), Melut (12%), Rebek (10%), Kosti (7%), and other locations. Few families also indicated their intention to go to Malakal, Baliet, Renk, and Juba.

Dethoma 1

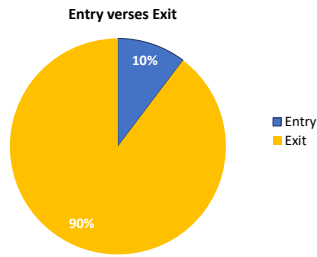
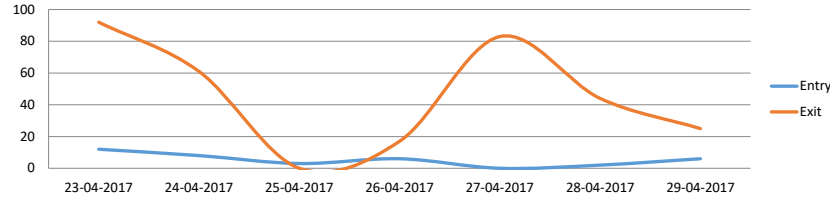
The MTT recorded only 6 households and 16 individual entries to Dethoma 1. No exits were recorded. All the families reported they are originally from Baliet. 4 families came from Malakal and 2 families came from Renk. 67% of families are coming with their whole household versus partial household. One family reported that they are intending to stay from 4 to 6 months, but others responded they are intending to stay more than 6 months. The reasons for entering include food, insecurity, and uncomfortable living conditions.

Dethoma 2

The MTT recorded only 5 households and 15 individual entries to Dethoma 2. No exits were recorded. Majority of the families' place of origin was Malakal. 2 families came from Juba and others came from Malakal, Maban, and Renk. 60% of families came with their whole household versus partial household. One family reported that they are intending to stay from 4 to 6 months, but others responded they are intending to stay more than 6 months. The reasons for entering include insecurity, uncomfortable living condition and food.

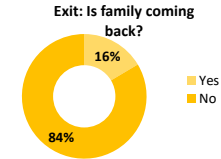
Movement Trend Tracking (MTT) - SNAPSHOT Malakal PoC

Date	23-04-2017	24-04-2017	25-04-2017	26-04-2017	27-04-2017	28-04-2017	29-04-2017	Total	Balance
Entry	12	8	3	6	0	2	6	37	(285)
Exit	92	61	0	17	83	44	25	322	



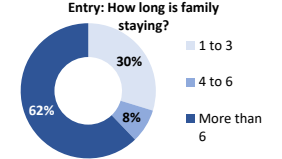
Exit: Is family coming back?

#	
Yes	53
No	269



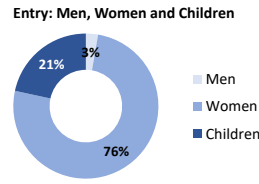
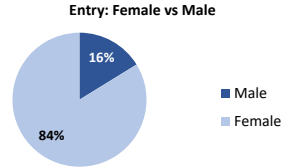
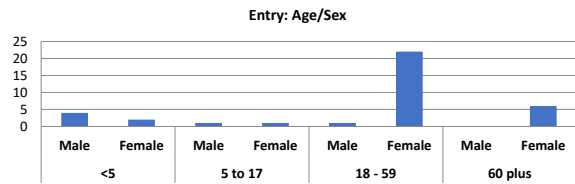
Entry: how long is family staying?

#	
1 to 3	11
4 to 6	3
More than 6	23

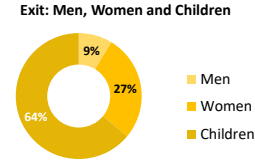
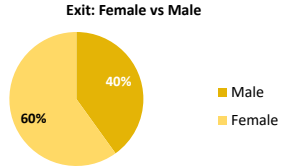
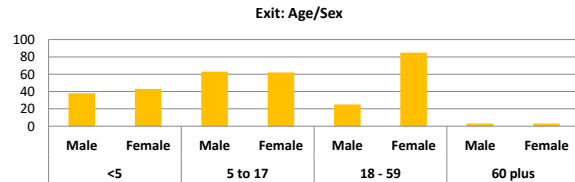


GENERAL DEMOGRAPHICS

ENTRY														
<5		5 to 17		18 - 59		60 plus		Male	Female	Total	Men	Women	Children	Total
Male	Female	Male	Female	Male	Female	Male	Female							
4	2	1	1	1	22	0	6	6	31	37	1	28	8	37
11%	5%	3%	3%	3%	59%	0%	16%	16%	84%	100%	3%	76%	22%	100%



EXIT														
<5		5 to 17		18 - 59		60 plus		Male	Female	Total	Men	Women	Children	Total
Male	Female	Male	Female	Male	Female	Male	Female							
38	43	63	62	25	85	3	3	129	193	322	28	88	206	322
12%	13%	20%	19%	8%	26%	1%	1%	40%	60%	100%	9%	27%	64%	100%



REASONS FOR ENTRY AND EXIT

ENTRY	Insecurity	Uncomfortable living conditions	Food	Health	Education	Rejoining family	Employment Opportunities	Managing farm	Other
23-04-2017	-	-	-	4	-	8	-	-	-
24-04-2017	2	-	2	2	-	2	-	-	-
25-04-2017	-	-	-	-	-	3	-	-	-
26-04-2017	1	-	3	-	-	2	-	-	-
27-04-2017	-	-	-	-	-	-	-	-	-
28-04-2017	2	-	-	-	-	-	-	-	-
29-04-2017	-	-	-	-	2	4	-	-	-

EXIT	Insecurity	Uncomfortable living conditions	Food	Health	Education	Rejoining family	Employment Opportunities	Managing farm	Other
23-04-2017	21	17	8	-	27	19	-	-	-
24-04-2017	17	6	-	-	-	38	-	-	-
25-04-2017	-	-	-	-	-	-	-	-	-
26-04-2017	7	-	-	-	3	7	-	-	-
27-04-2017	38	-	11	15	4	15	-	-	-
28-04-2017	19	13	-	-	1	11	-	-	-
29-04-2017	-	3	4	1	-	9	8	-	-

LOCATION

County	Entry		County	Exit	
	#	%		#	%
White Nile (Sudan)	0	0%	White Nile (Sudan)	170	67%
Khartoum (Sudan)	10	43%	Khartoum (Sudan)	77	30%
Juba	0	0%	Juba	1	0%
Morobo	0	0%	Morobo	0	0%
Terekeka	0	0%	Terekeka	0	0%
Yei	0	0%	Yei	0	0%
Budi	0	0%	Budi	0	0%
Ikotos	0	0%	Ikotos	0	0%
Kapoeta East	0	0%	Kapoeta East	0	0%
Kapoeta North	0	0%	Kapoeta North	0	0%
Kapoeta South	0	0%	Kapoeta South	0	0%
Lafon	0	0%	Lafon	0	0%
Magwi	0	0%	Magwi	0	0%
Torit	0	0%	Torit	0	0%
Akobo	0	0%	Akobo	0	0%
Ayod	0	0%	Ayod	0	0%
Bor South	0	0%	Bor South	0	0%
Canal	0	0%	Canal	0	0%
Duk	0	0%	Duk	0	0%
Fangak	0	0%	Fangak	0	0%
Nyirrol	0	0%	Nyirrol	0	0%
Pibor	0	0%	Pibor	0	0%
Pochalla	0	0%	Pochalla	0	0%
Twic East	0	0%	Twic East	0	0%
Uror	0	0%	Uror	0	0%
Abiemnhom	0	0%	Abiemnhom	0	0%
Guit	0	0%	Guit	0	0%
Koch	0	0%	Koch	0	0%
Leer	0	0%	Leer	0	0%
Mayendit	0	0%	Mayendit	0	0%
Mayom	0	0%	Mayom	0	0%
Panyijiar	0	0%	Panyijiar	0	0%
Pariang	0	0%	Pariang	0	0%
Rubkona	0	0%	Rubkona	0	0%
Baliet	0	0%	Baliet	0	0%
Fashoda	1	4%	Fashoda	0	0%
Longochuk	0	0%	Longochuk	0	0%
Luakpiny/Nasir	0	0%	Luakpiny/Nasir	0	0%
Maban	0	0%	Maban	0	0%
Maiwut	0	0%	Maiwut	0	0%
Malakal	0	0%	Malakal	0	0%
Manyo	0	0%	Manyo	0	0%
Melut	4	17%	Melut	3	1%
Panyikang	2	9%	Panyikang	0	0%
Renk	6	26%	Renk	2	1%
Ulang	0	0%	Ulang	0	0%
Jur River	0	0%	Jur River	0	0%
Raga	0	0%	Raga	0	0%
Wau	0	0%	Wau	0	0%
Ezo	0	0%	Ezo	0	0%
Ibba	0	0%	Ibba	0	0%
Maridi	0	0%	Maridi	0	0%
Mundri East	0	0%	Mundri East	0	0%
Mundri West	0	0%	Mundri West	0	0%
Total	23	100%	Total	253	100%

Entry from

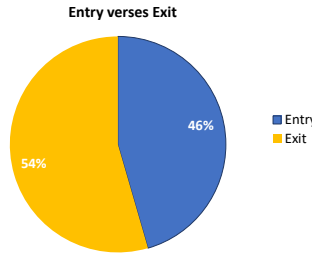
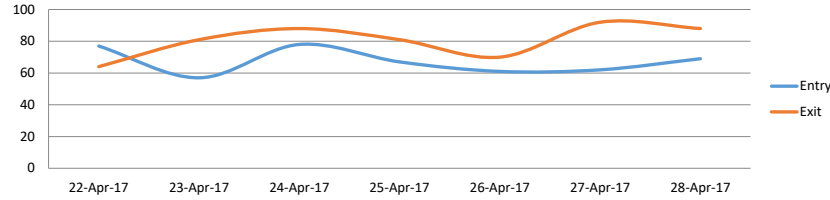


Destination after exit

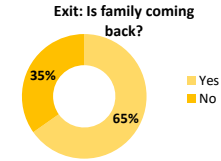


Movement Trend Tracking (MTT) - SNAPSHOT Renk

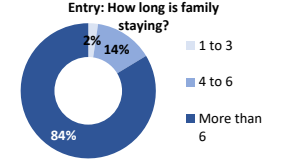
Date	22-Apr-17	23-Apr-17	24-Apr-17	25-Apr-17	26-Apr-17	27-Apr-17	28-Apr-17	Total	Balance
Entry	77	57	78	67	61	62	69	471	(93)
Exit	64	81	88	81	70	92	88	564	



Exit: Is family coming back	#
Yes	368
No	196



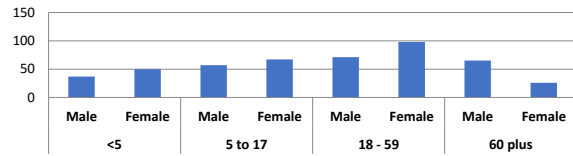
Entry: how long is family staying?	#
1 to 3	11
4 to 6	66
More than 6	394



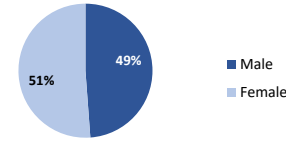
GENERAL DEMOGRAPHICS

ENTRY														
<5		5 to 17		18 - 59		60 plus		Male	Female	Total	Men	Women	Children	Total
Male	Female	Male	Female	Male	Female	Male	Female	Male	Female	Total	Men	Women	Children	Total
37	50	57	67	71	98	65	26	230	241	471	136	124	211	471
8%	11%	12%	14%	15%	21%	14%	6%	49%	51%	100%	29%	26%	45%	100%

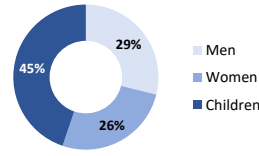
Entry: Age/Sex



Entry: Female vs Male



Entry: Men, Women and Children



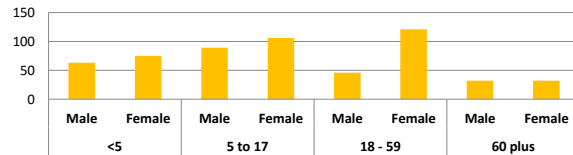
REASONS FOR ENTRY AND EXIT

ENTRY	Insecurity	Uncomfortable living conditions	Food	Health	Education	Rejoining family	Employment Opportunities	Managing farm	Other
22-Apr	-	5	4	-	-	34	17	14	3
23-Apr	8	-	9	-	-	29	-	11	-
24-Apr	10	-	7	-	-	30	10	14	7
25-Apr	7	5	-	-	7	32	-	10	6
26-Apr	-	-	10	-	-	23	5	19	4
27-Apr	11	-	4	-	-	32	11	4	-
28-Apr	10	-	10	-	-	29	6	11	3

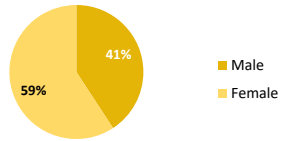
EXIT	Insecurity	Uncomfortable living conditions	Food	Health	Education	Rejoining family	Employment Opportunities	Managing farm	Other
22-Apr	15	-	15	5	-	17	7	5	-
23-Apr	6	-	13	3	-	34	17	8	-
24-Apr	4	-	51	-	-	7	18	8	-
25-Apr	-	-	35	-	6	21	5	14	-
26-Apr	-	-	34	-	-	10	16	10	-
27-Apr	7	-	33	3	-	12	12	19	6
28-Apr	17	6	23	-	4	20	-	17	1

EXIT														
<5		5 to 17		18 - 59		60 plus		Male	Female	Total	Men	Women	Children	Total
Male	Female	Male	Female	Male	Female	Male	Female	Male	Female	Total	Men	Women	Children	Total
63	75	89	106	46	121	32	32	230	334	564	78	153	333	564
11%	13%	16%	19%	8%	21%	6%	6%	41%	59%	100%	14%	27%	59%	100%

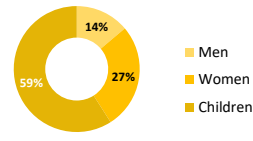
Exit: Age/Sex



Exit: Female vs Male



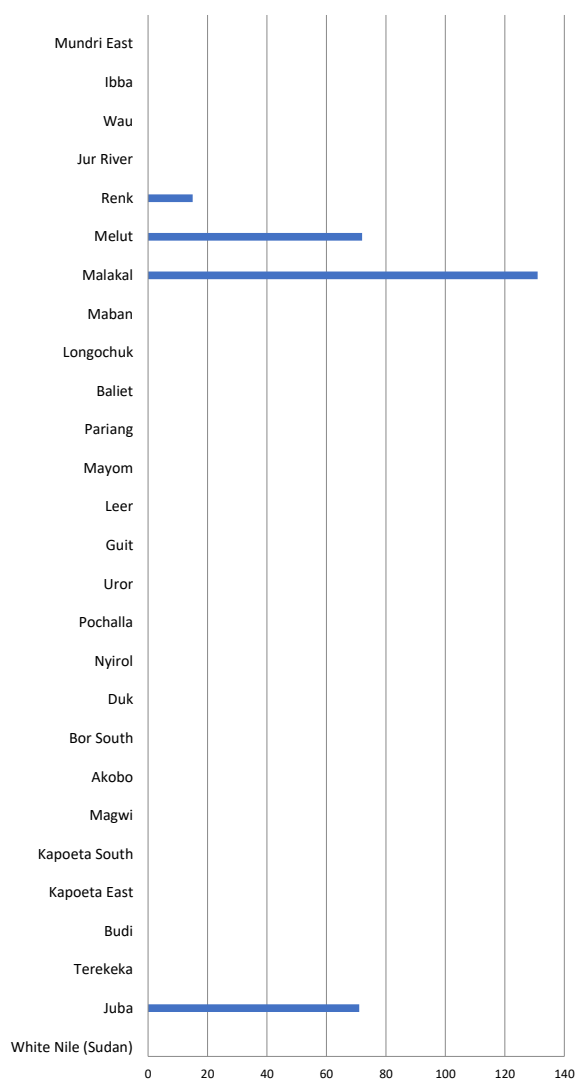
Exit: Men, Women and Children



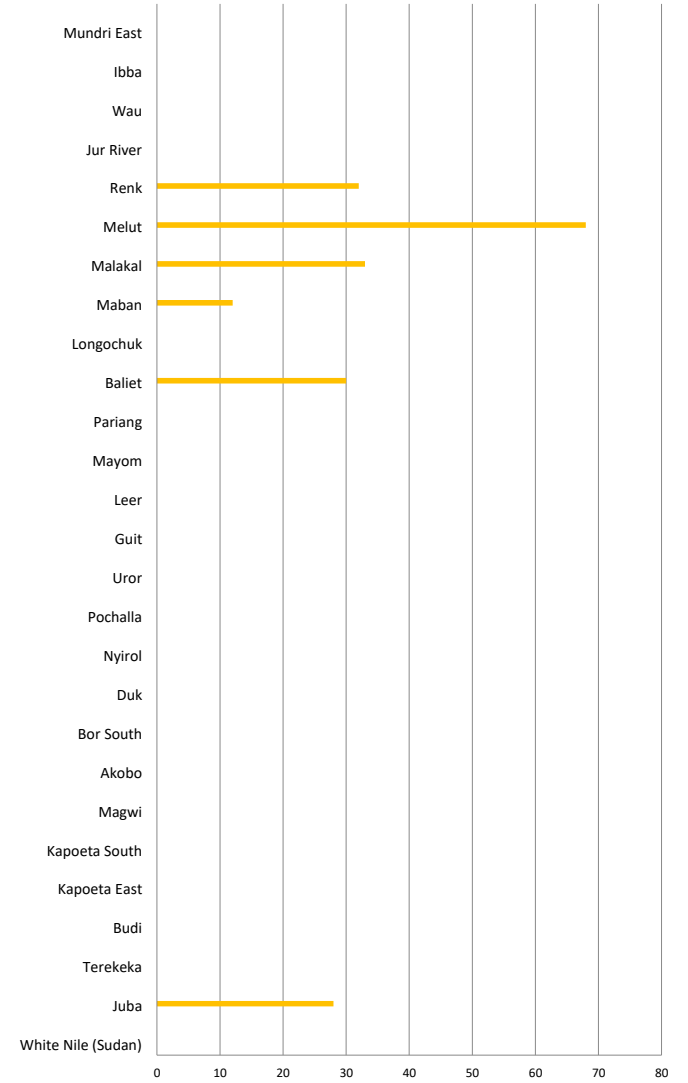
LOCATION

County	Entry		County	Exit	
	#	%		#	%
White Nile (Sudan)	0	0%	White Nile (Sudan)	0	0%
Khartoum (Sudan)	0	0%	Khartoum (Sudan)	0	0%
Juba	71	25%	Juba	28	14%
Morobo	0	0%	Morobo	0	0%
Terekeka	0	0%	Terekeka	0	0%
Yei	0	0%	Yei	0	0%
Budi	0	0%	Budi	0	0%
Ikotos	0	0%	Ikotos	0	0%
Kapoeta East	0	0%	Kapoeta East	0	0%
Kapoeta North	0	0%	Kapoeta North	0	0%
Kapoeta South	0	0%	Kapoeta South	0	0%
Lafon	0	0%	Lafon	0	0%
Magwi	0	0%	Magwi	0	0%
Torit	0	0%	Torit	0	0%
Akobo	0	0%	Akobo	0	0%
Ayod	0	0%	Ayod	0	0%
Bor South	0	0%	Bor South	0	0%
Canal	0	0%	Canal	0	0%
Duk	0	0%	Duk	0	0%
Fangak	0	0%	Fangak	0	0%
Nyirrol	0	0%	Nyirrol	0	0%
Pibor	0	0%	Pibor	0	0%
Pochalla	0	0%	Pochalla	0	0%
Twic East	0	0%	Twic East	0	0%
Uror	0	0%	Uror	0	0%
Abiemnhom	0	0%	Abiemnhom	0	0%
Guit	0	0%	Guit	0	0%
Koch	0	0%	Koch	0	0%
Leer	0	0%	Leer	0	0%
Mayendit	0	0%	Mayendit	0	0%
Mayom	0	0%	Mayom	0	0%
Panyijiar	0	0%	Panyijiar	0	0%
Pariang	0	0%	Pariang	0	0%
Rubkona	0	0%	Rubkona	0	0%
Baliet	0	0%	Baliet	30	15%
Fashoda	0	0%	Fashoda	0	0%
Longochuk	0	0%	Longochuk	0	0%
Luakpiny/Nasir	0	0%	Luakpiny/Nasir	0	0%
Maban	0	0%	Maban	12	6%
Maiwut	0	0%	Maiwut	0	0%
Malakal	131	45%	Malakal	33	16%
Manyo	0	0%	Manyo	0	0%
Melut	72	25%	Melut	68	33%
Panyikang	0	0%	Panyikang	0	0%
Renk	15	5%	Renk	32	16%
Ulang	0	0%	Ulang	0	0%
Jur River	0	0%	Jur River	0	0%
Raga	0	0%	Raga	0	0%
Wau	0	0%	Wau	0	0%
Ezo	0	0%	Ezo	0	0%
Ibba	0	0%	Ibba	0	0%
Maridi	0	0%	Maridi	0	0%
Mundri East	0	0%	Mundri East	0	0%
Mundri West	0	0%	Mundri West	0	0%
Total	289	100%	Total	203	100%

Entry from




Destination after exit



LOCATION

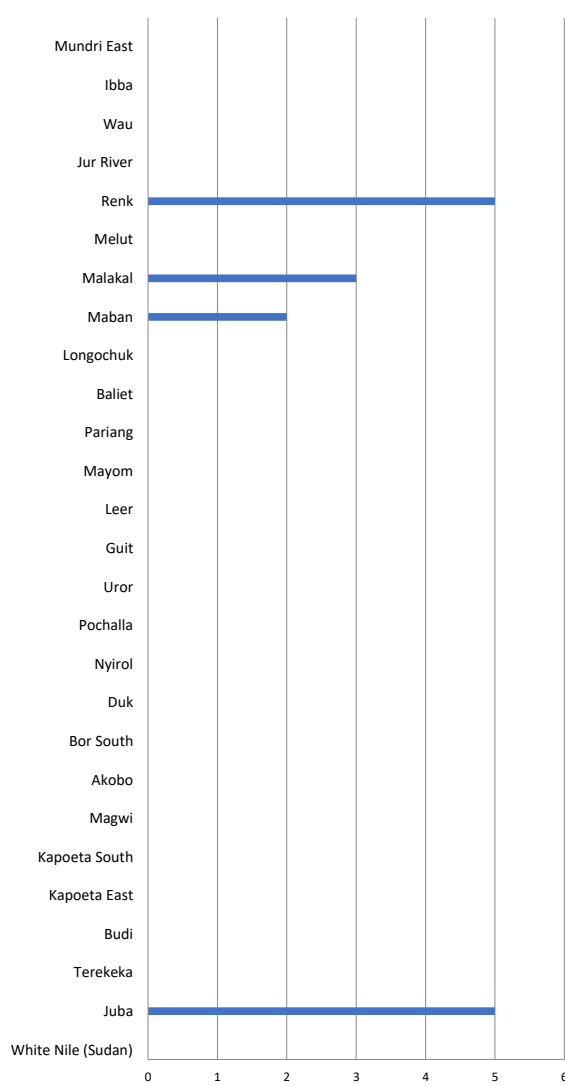
County	Entry		County	Exit	
	#	%		#	%
White Nile (Sudan)	0	0%	White Nile (Sudan)	0	#DIV/0!
Khartoum (Sudan)	0	0%	Khartoum (Sudan)	0	#DIV/0!
Juba	0	0%	Juba	0	#DIV/0!
Morobo	0	0%	Morobo	0	#DIV/0!
Terekeka	0	0%	Terekeka	0	#DIV/0!
Yei	0	0%	Yei	0	#DIV/0!
Budi	0	0%	Budi	0	#DIV/0!
Ikotos	0	0%	Ikotos	0	#DIV/0!
Kapoeta East	0	0%	Kapoeta East	0	#DIV/0!
Kapoeta North	0	0%	Kapoeta North	0	#DIV/0!
Kapoeta South	0	0%	Kapoeta South	0	#DIV/0!
Lafon	0	0%	Lafon	0	#DIV/0!
Magwi	0	0%	Magwi	0	#DIV/0!
Torit	0	0%	Torit	0	#DIV/0!
Akobo	0	0%	Akobo	0	#DIV/0!
Ayod	0	0%	Ayod	0	#DIV/0!
Bor South	0	0%	Bor South	0	#DIV/0!
Canal	0	0%	Canal	0	#DIV/0!
Duk	0	0%	Duk	0	#DIV/0!
Fangak	0	0%	Fangak	0	#DIV/0!
Nyirrol	0	0%	Nyirrol	0	#DIV/0!
Pibor	0	0%	Pibor	0	#DIV/0!
Pochalla	0	0%	Pochalla	0	#DIV/0!
Twic East	0	0%	Twic East	0	#DIV/0!
Uror	0	0%	Uror	0	#DIV/0!
Abiemnhom	0	0%	Abiemnhom	0	#DIV/0!
Guit	0	0%	Guit	0	#DIV/0!
Koch	0	0%	Koch	0	#DIV/0!
Leer	0	0%	Leer	0	#DIV/0!
Mayendit	0	0%	Mayendit	0	#DIV/0!
Mayom	0	0%	Mayom	0	#DIV/0!
Panyijiar	0	0%	Panyijiar	0	#DIV/0!
Pariang	0	0%	Pariang	0	#DIV/0!
Rubkona	0	0%	Rubkona	0	#DIV/0!
Baliet	0	0%	Baliet	0	#DIV/0!
Fashoda	0	0%	Fashoda	0	#DIV/0!
Longochuk	0	0%	Longochuk	0	#DIV/0!
Luakpiny/Nasir	0	0%	Luakpiny/Nasir	0	#DIV/0!
Maban	0	0%	Maban	0	#DIV/0!
Maiwut	0	0%	Maiwut	0	#DIV/0!
Malakal	10	63%	Malakal	0	#DIV/0!
Manyo	0	0%	Manyo	0	#DIV/0!
Melut	0	0%	Melut	0	#DIV/0!
Panyikang	0	0%	Panyikang	0	#DIV/0!
Renk	6	38%	Renk	0	#DIV/0!
Ulang	0	0%	Ulang	0	#DIV/0!
Jur River	0	0%	Jur River	0	#DIV/0!
Raga	0	0%	Raga	0	#DIV/0!
Wau	0	0%	Wau	0	#DIV/0!
Ezo	0	0%	Ezo	0	#DIV/0!
Ibba	0	0%	Ibba	0	#DIV/0!
Maridi	0	0%	Maridi	0	#DIV/0!
Mundri East	0	0%	Mundri East	0	#DIV/0!
Mundri West	0	0%	Mundri West	0	#DIV/0!
Total	16	100%	Total	0	#DIV/0!



LOCATION

County	Entry		County	Exit	
	#	%		#	%
White Nile (Sudan)	0	0%	White Nile (Sudan)	0	#DIV/0!
Khartoum (Sudan)	0	0%	Khartoum (Sudan)	0	#DIV/0!
Juba	5	33%	Juba	0	#DIV/0!
Morobo	0	0%	Morobo	0	#DIV/0!
Terekeka	0	0%	Terekeka	0	#DIV/0!
Yei	0	0%	Yei	0	#DIV/0!
Budi	0	0%	Budi	0	#DIV/0!
Ikotos	0	0%	Ikotos	0	#DIV/0!
Kapoeta East	0	0%	Kapoeta East	0	#DIV/0!
Kapoeta North	0	0%	Kapoeta North	0	#DIV/0!
Kapoeta South	0	0%	Kapoeta South	0	#DIV/0!
Lafon	0	0%	Lafon	0	#DIV/0!
Magwi	0	0%	Magwi	0	#DIV/0!
Torit	0	0%	Torit	0	#DIV/0!
Akobo	0	0%	Akobo	0	#DIV/0!
Ayod	0	0%	Ayod	0	#DIV/0!
Bor South	0	0%	Bor South	0	#DIV/0!
Canal	0	0%	Canal	0	#DIV/0!
Duk	0	0%	Duk	0	#DIV/0!
Fangak	0	0%	Fangak	0	#DIV/0!
Nyirrol	0	0%	Nyirrol	0	#DIV/0!
Pibor	0	0%	Pibor	0	#DIV/0!
Pochalla	0	0%	Pochalla	0	#DIV/0!
Twic East	0	0%	Twic East	0	#DIV/0!
Uror	0	0%	Uror	0	#DIV/0!
Abiemnhom	0	0%	Abiemnhom	0	#DIV/0!
Guit	0	0%	Guit	0	#DIV/0!
Koch	0	0%	Koch	0	#DIV/0!
Leer	0	0%	Leer	0	#DIV/0!
Mayendit	0	0%	Mayendit	0	#DIV/0!
Mayom	0	0%	Mayom	0	#DIV/0!
Panyijiar	0	0%	Panyijiar	0	#DIV/0!
Pariang	0	0%	Pariang	0	#DIV/0!
Rubkona	0	0%	Rubkona	0	#DIV/0!
Baliet	0	0%	Baliet	0	#DIV/0!
Fashoda	0	0%	Fashoda	0	#DIV/0!
Longochuk	0	0%	Longochuk	0	#DIV/0!
Luakpiny/Nasir	0	0%	Luakpiny/Nasir	0	#DIV/0!
Maban	2	13%	Maban	0	#DIV/0!
Maiwut	0	0%	Maiwut	0	#DIV/0!
Malakal	3	20%	Malakal	0	#DIV/0!
Manyo	0	0%	Manyo	0	#DIV/0!
Melut	0	0%	Melut	0	#DIV/0!
Panyikang	0	0%	Panyikang	0	#DIV/0!
Renk	5	33%	Renk	0	#DIV/0!
Ulang	0	0%	Ulang	0	#DIV/0!
Jur River	0	0%	Jur River	0	#DIV/0!
Raga	0	0%	Raga	0	#DIV/0!
Wau	0	0%	Wau	0	#DIV/0!
Ezo	0	0%	Ezo	0	#DIV/0!
Ibba	0	0%	Ibba	0	#DIV/0!
Maridi	0	0%	Maridi	0	#DIV/0!
Mundri East	0	0%	Mundri East	0	#DIV/0!
Mundri West	0	0%	Mundri West	0	#DIV/0!
Total	15	100%	Total	0	#DIV/0!

Entry from



Destination after exit

