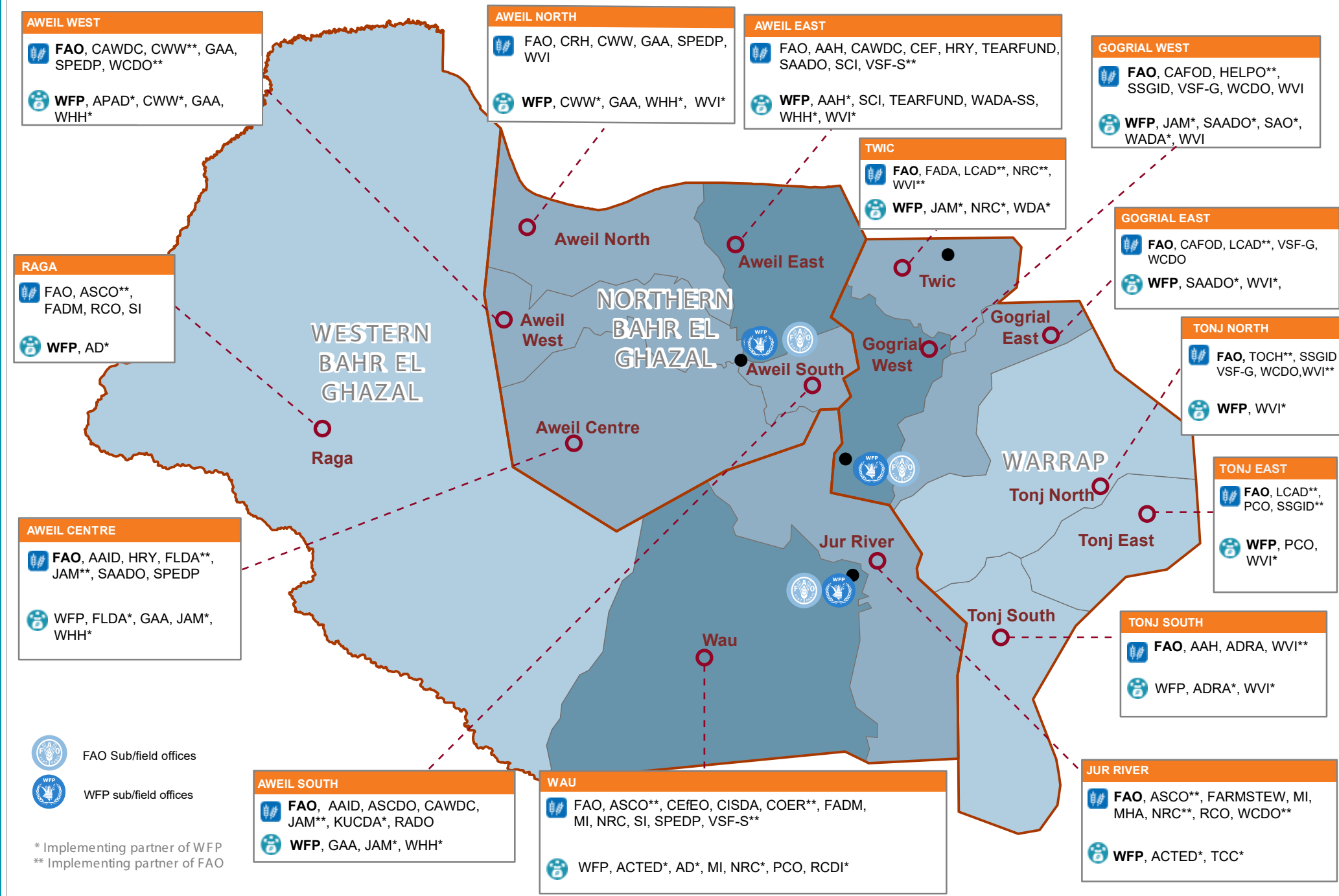


JANUARY - JUNE 2021



# LAKES: FSL CLUSTER PARTNER PRESENCE MAP

JANUARY - JUNE 2021

**CUEIBET**

- FAO, AVSI, NPA\*\*, VSF-G
- WFP, NPA\*, PLAN\*, VSF-G

**RUMBEK NORTH**

- FAO, AVSI\*\*
- WFP, PLAN\*

**RUMBEK CENTRE**

- FAO, ACROSS, HAGI\*\*, NPA, PLAN, RAO\*\*
- WFP, NPA, PLAN\*

**YIROL EAST**

- FAO, CAFOD, HAGI\*\*, Help, NPA\*\*, PLAN, SLDA
- WFP, CRS\*, PLAN\*, Help

**WULU**

- FAO, NPA\*\*, PLAN
- WFP, PLAN\*

**YIROL WEST**



- FAO, AVSI\*\*, Help, NPA\*\*, PLAN
- WFP, CRS\*, PLAN\*, Help

**AWERIAL**

- FAO, CHIEF, CINA, NPA\*\*, PLAN, RAO\*\*, VSF-G\*\*
- WFP, ACTED\*, CRS\*, PLAN\*

**RUMBEK EAST**

- FAO, ACROSS, AVSI, DRDA\*\*, NPA\*\*, PCO, VSF-G, VSF-S
- WFP, NPA\*, PLAN\*

 FAO Sub/field offices  
 WFP sub/field offices

\* Implementing partner of WFP  
 \*\* Implementing partner of FAO



 Livelihood Support  
 Food Assistance  
 State Capitals

Date Created: JULY 2021  
 Contact: [info.southsudan@fslcluster.org](mailto:info.southsudan@fslcluster.org)  
 Website: <http://fslcluster.org/south-sudan-rep/>

Map Reference:  
 ISO3\_FSC\_FSCTemplateEng\_A4P

### Number of Partners



Data sources: FSLC 5W

The boundaries and names shown and the designations used on this map do not imply official endorsement or acceptance by the United Nations.

Please contact us if your organisation is not included in your area of operation