Sector Objective 1: Improve the food security status of assessed food insecure people by emergency humanitarian life-saving and regular life sustaining food assistance

PEOPLE IN NEED

Food & Livelihood Assistance — 9 Million

Humanitarian Needs Overview (HNO) - 2017

September 2015	8.7 Million
June 2016	9.4 Million
September 2016	9.0 Million

LIFE SUSTAINING AND LIFE SAVING FOOD ASSISTANCE (SO1) TARGET

- **Food Basket, Cash & Voucher - life sustaining** — 7 Million
- **Emergency Response** — 2 Million

OVERALL TARGET SO1 — 9 Million

SEP 2017 PLAN RESPONSE

Food Basket, Cash & Voucher — 4.3 Million

(61.4%) of SO1 Target

Humanitarian Response Plan (HRP) - 2017

BENEFICIARIES WHOLE OF SYRIA

SO1 RESPONSE

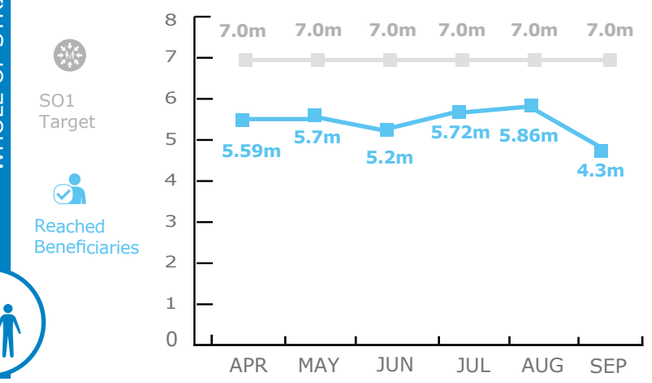

BENEFICIARIES REACHED BY MODALITIES AND ORIGIN

SEPTEMPER 2017 CYCLE

4.3 million Food Basket

47,222 Cash and Voucher

From within Syria	From neighbouring countries
3.03 M	1.27 M

Additionally, Bread - Flour and Ready to Eat Rations were also Provided

1.99 million Bread-Flour

From within Syria	From neighbouring countries
0.32 M	1.67 M

415,354 Emergency Response with Ready to Eat Ration

From within Syria	From neighbouring countries
164,001	251,353

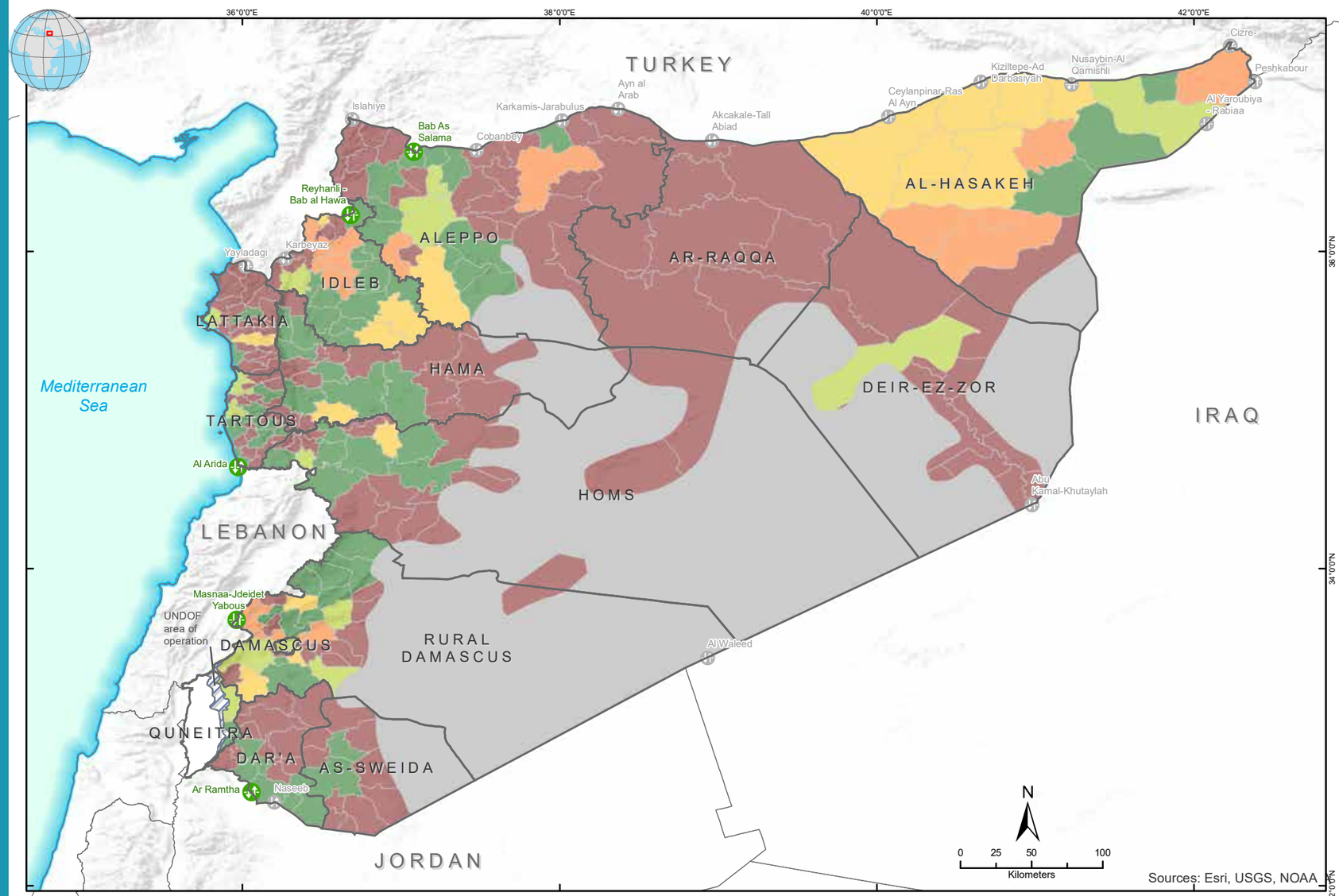

2,205,648 Female Beneficiaries

- 1,024,965 Women
- 1,180,683 Girls

2,098,056 Male Beneficiaries

- 929,229 Men
- 1,168,827 Boys

*Note: SADD is based on ratio of 49:51 for male/female due to lack of consistent data across partners. SADD information provided is for food assistance only.

Key Resources: (Click Below)

1. Revised Rapid Assessment Tool
2. Sector standards for targeting, selection criteria & response package revised as of 2017

For more information & resources, please visit: http://fscluster.org/syria

Information visualized on this map is based on data collected from 3 hubs and Iraq, provided by ICRC, UNRWA, WFP and 21 organzations.

WHOLE OF SYRIA (WoS)
FOOD SECURITY SECTOR
Strengthening Humanitarian Response

SO1 Beneficiaries by Sub-District

Coverage percentage

- Above 75%
- 51% - 75%
- 26% - 50%
- 1% - 25%
- Zero coverage
- Areas with no or limited population

Border Crossing

- Active
- Other

Sources: OCHA, WFP, GLCSC, UNGIWG, UNHCR, Geonames

The designations employed and the presentation of material in the map(s) do not imply the expression of any opinion on the part of WFP concerning the legal or constitutional status of any country, territory, city or sea, or concerning the delimitation of its frontiers or boundaries.

This dashboard is based on best available information at the time of production. Future updates may vary as new information becomes available.

Contact: **info.wos@fscluster.org**

Syria Emergency Page on: **http://fscluster.org/syria**

Sector Objective 2 & 3: Support the life-saving livelihoods of affected households by increasing agricultural production, protecting and building productive assets and restoring or creating income generating opportunities & Improve the capacity to deliver essential services for improved linkages with value chain through the rehabilitation/ building of productive infrastructure as well as supporting services

PEOPLE IN NEED

Food & Livelihood Assistance

9 Million

Humanitarian Needs Overview (HNO) - 2017

September 2015	8.7 Million
June 2016	9.4 Million
September 2016	9.0 Million

Sector Objective 2 & 3

agricultural production, asset protection & income generating activities

provision of services & restoration of productive infrastructure

OVERALL TARGET SO2 & SO3

5.1 Million

2.4 Million

5.1 Million

Humanitarian Response Plan (HRP) - 2017

JAN - SEP 2017 RESPONSE

agriculture and livelihoods

1,734,061

(34%) of SO2+SO3 Target

BENEFICIARIES WHOLE OF SYRIA

SO2 & SO3 Target

Reached Beneficiaries

SO2 & SO3 RESPONSE

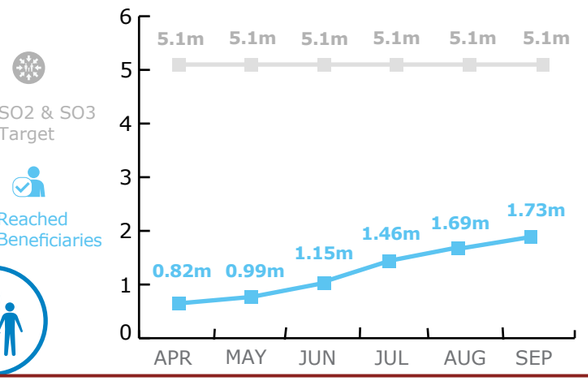

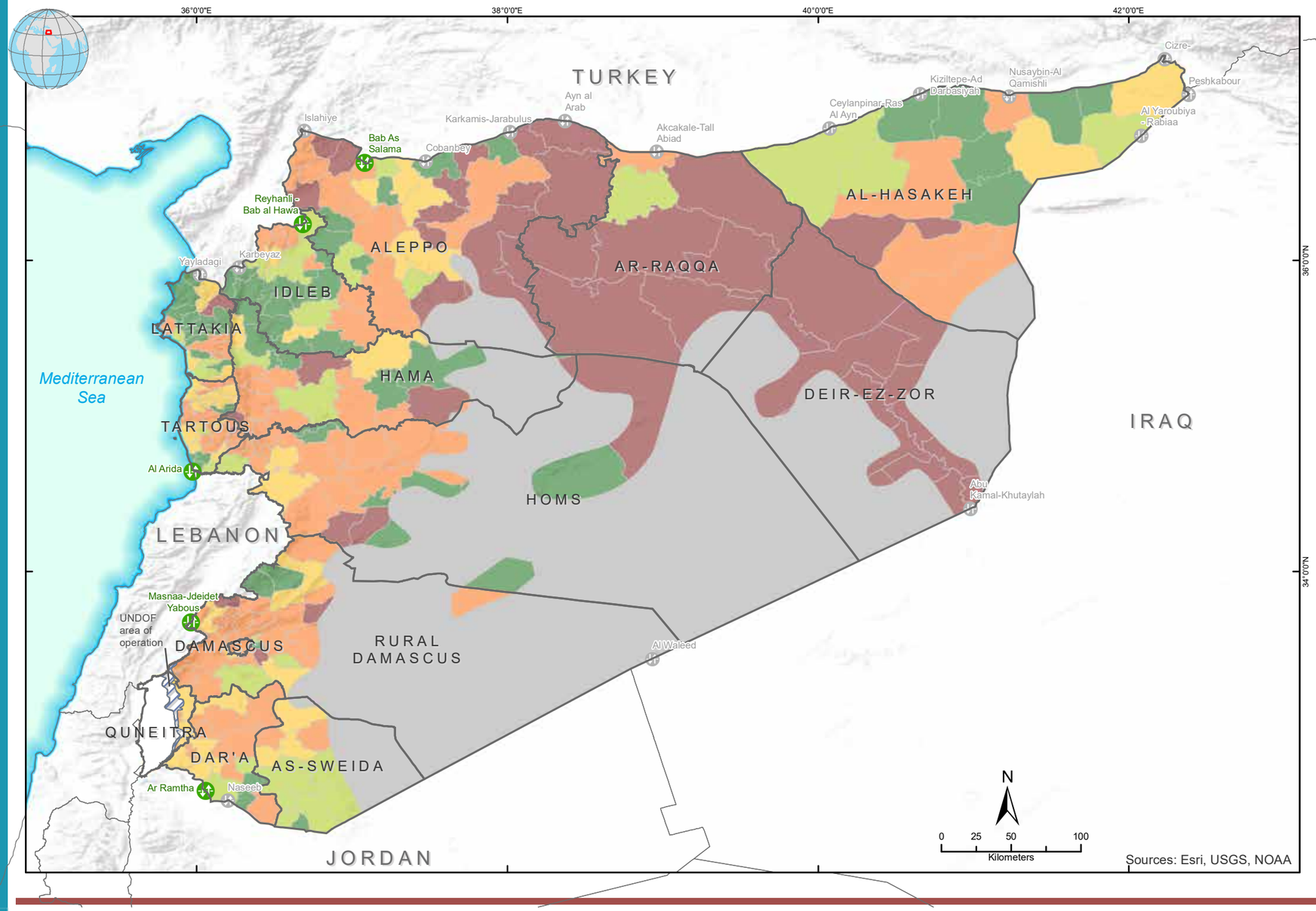

BENEFICIARIES REACHED BY MODALITIES AND ORIGIN

JAN - SEP 2017 RESPONSE

		From within Syria	From neighbouring countries
551,028	Agriculture inputs	128,435	422,593
41,370	Small-scale food production	26,878	14,492
93,092	Asset building and protection	42,375	50,717
312,472	Veterinary support	248,898	63,574
229,052	Income generation activities	129,196	99,856
507,047	Rehabilitation of infrastructure & provision of services	9,564	497,483

888,706 Female Beneficiaries

412,982 Women

475,724 Girls

845,355 Male Beneficiaries

374,408 Men

470,947 Boys

*Note: SADD is based on ratio of 49:51 for male/female due to lack of consistent data across partners.

Key Resources: (Click Below)

1. Revised Rapid Assessment Tool
2. Sector standards for targeting, selection criteria & response package revised as of 2017

For more information & resources, please visit: http://fscluster.org/syria

Information visualized on this map is based on data collected from 3 hubs and Iraq/NES, provided by FAO, WFP and 63 organizations.

WHOLE OF SYRIA (WoS)
FOOD SECURITY SECTOR
Strengthening Humanitarian Response

SO2&3 Beneficiaries by Sub-District
Coverage percentage

- Above 75%
- 51% - 75%
- 26% - 50%
- 1% - 25%
- Zero coverage
- Areas with no or limited population

Border Crossing

- Active
- Other

Sources: OCHA, WFP, GLCSC, UNGIWG, UNHCR, Geonames

The designations employed and the presentation of material in the map(s) do not imply the expression of any opinion on the part of WFP concerning the legal or constitutional status of any country, territory, city or sea, or concerning the delimitation of its frontiers or boundaries.

This dashboard is based on best available information at the time of production. Future updates may vary as new information becomes available.

Contact: **info.wos@fscluster.org**

Syria Emergency Page on: **http://fscluster.org/syria**

Syrian Arab Republic: Food Assistance in Hard to Reach and Besieged Areas - September 2017

WHOLE OF SYRIA (WoS) FOOD SECURITY SECTOR
Strengthening Humanitarian Response

This map reflects the number of people reached in OCHA defined Hard to reach locations with **Food Assistance Activities**

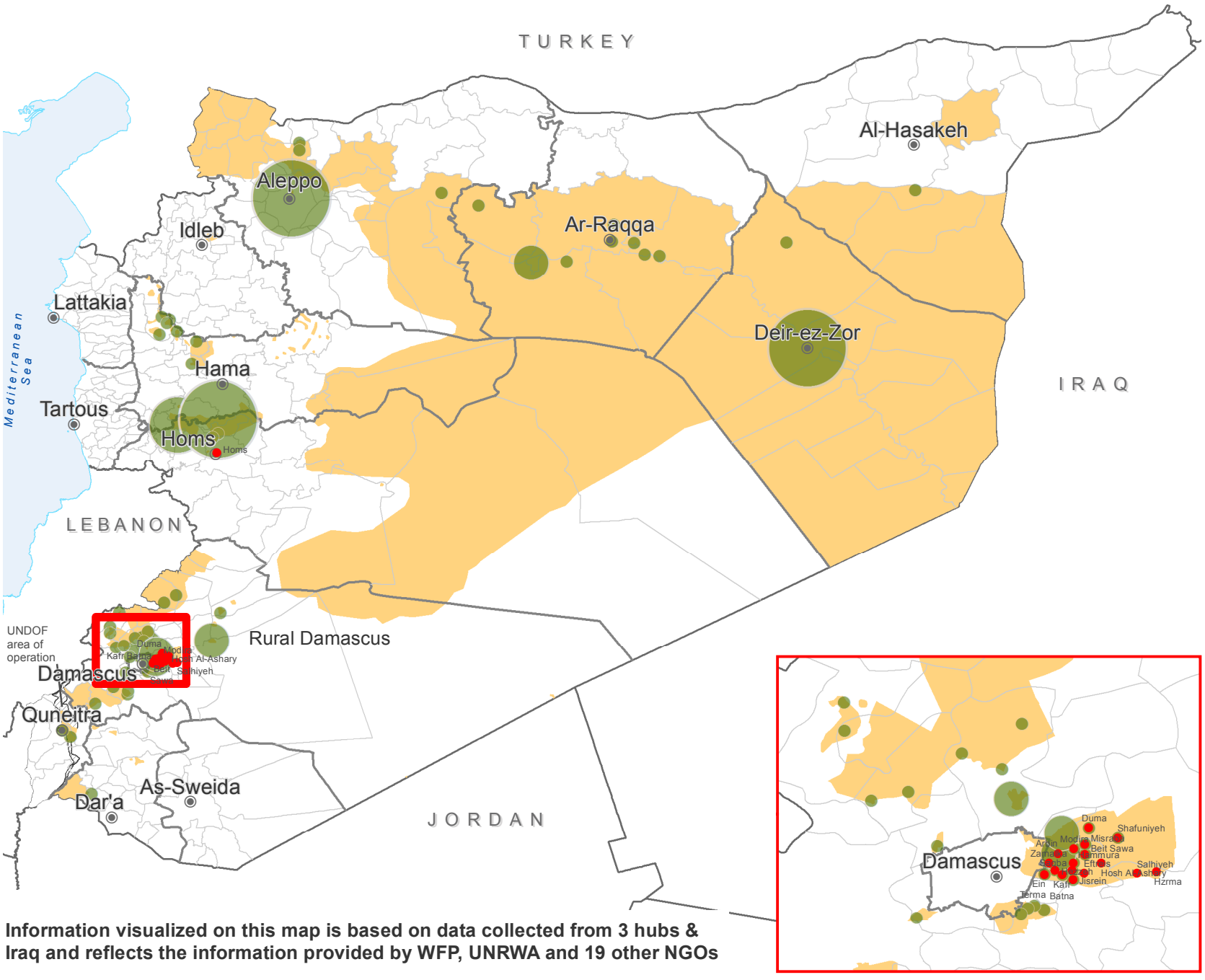

1,445,486*

Beneficiaries reached with food baskets, cash & voucher, bakery support or Ready to Eat Rations.

Food Assistance Beneficiaries by Area

Hard to Reach	Besieged
1,336,171	109,315

Legend

- Besieged Location
- Hard to Reach Location
- Governorate Capital

Food Assistance

- Below 25,000
- 25,001 - 50,000
- 50,001 - 100,000
- Above 100,000

htr_areas

UNDOF Administered Area

* Potential double counting due to mutiple compilation of activities

Disclaimer: The boundaries and names shown and the designations used on this map do not imply official endorsment.

Information visualized on this map is based on data collected from 3 hubs & Iraq and reflects the information provided by WFP, UNRWA and 19 other NGOs

Syrian Arab Republic: Livelihood & Agriculture in Hard to Reach and Besieged Areas - Jan to Sep 2017

WHOLE OF SYRIA (WoS)
FOOD SECURITY SECTOR
Strengthening Humanitarian Response

This map reflects the number of people reached in OCHA defined Hard to reach locations with **Livelihood and Agriculture Activities**

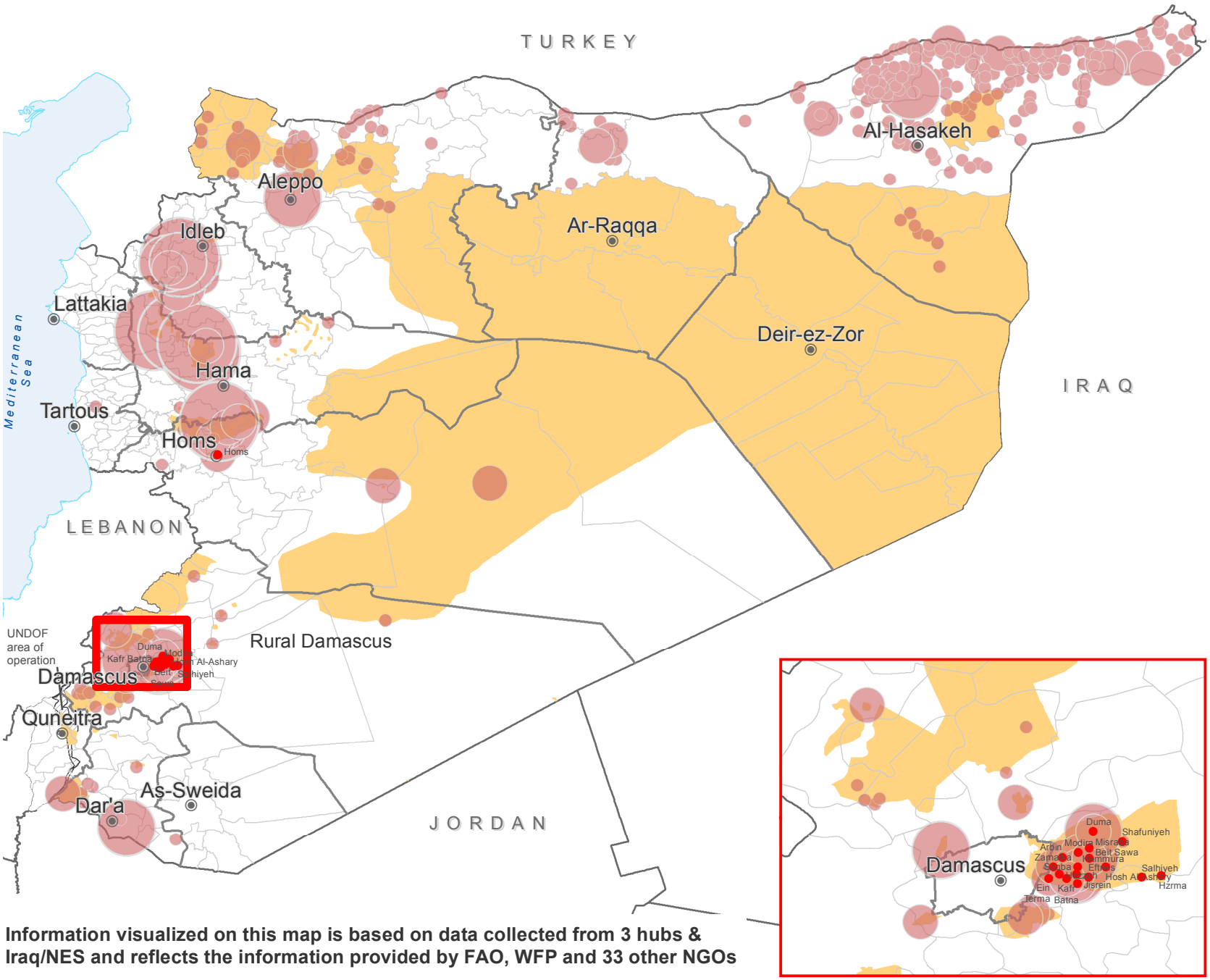

Information visualized on this map is based on data collected from 3 hubs & Iraq/NES and reflects the information provided by FAO, WFP and 33 other NGOs

471,690*

Beneficiaries reached with Ag. inputs, backyard kits, livestock support, animal health, IGA and service provision activities

Livelihood & Agriculture beneficiaries by Area

382,488	89,202
Hard to Reach	Besieged

* **Livelihood, Agriculture figures represents cumulative figures from Jan – Sept. 2017**

Legend

- Besieged Location
- Hard to Reach Location
- Governorate Capital

Livelihood

- Below 1,000
- 1,001 - 5,000
- 5,001 - 10,000
- Above 10,000

- htr_areas
- UNDOF Administered Area

Disclaimer: The boundaries and names shown and the designations used on this map do not imply official endorsment.