

**Sector Objective 1: Improve the food security status of assessed food insecure people by emergency humanitarian life-saving and regular life sustaining food assistance**

**PEOPLE IN NEED**

**Food & Livelihood Assistance**

**9 Million**

Humanitarian Needs Overview (HNO) - 2017

September 2015 8.7 Million  
 June 2016 9.4 Million  
 September 2016 9.0 Million

**LIFE SUSTAINING AND LIFE SAVING FOOD ASSISTANCE (SO1) TARGET**

**Food Basket, Cash & Voucher - life sustaining** **7 Million**

**Emergency Response** **2 Million**

**OVERALL TARGET SO1**

**9 Million**

**OCT 2017 PLAN RESPONSE**

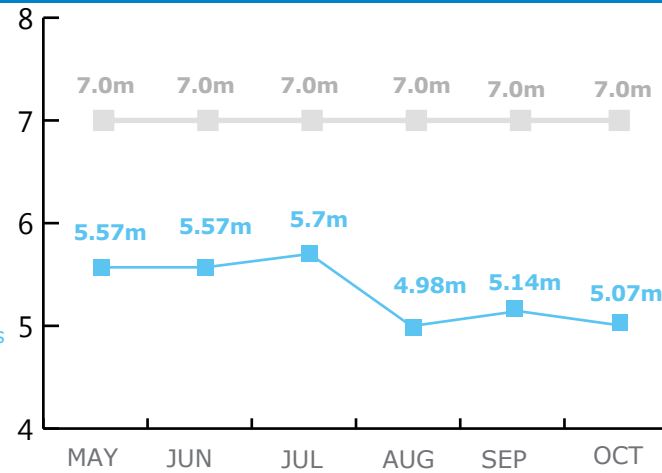
Food Basket, Cash & Voucher **5.07 Million**  
 (72%) of SO1 Target  
 Humanitarian Response Plan (HRP) - 2017

**BENEFICIARIES WHOLE OF SYRIA**

SO1 Target  
 Reached Beneficiaries



**SO1 RESPONSE**



**BENEFICIARIES REACHED BY MODALITIES AND ORIGIN**

**OCTOBER 2017 PLAN CYCLE**

**5.07 million** Food Basket  
**11,170** Cash and Voucher

**3.28 M** From within Syria  
**1.79 M** From neighbouring countries

Additionally, Bread - Flour and Ready to Eat Rations were also Provided

**1.85 million** Bread-Flour  
**99,746** Emergency Response with Ready to Eat Ration

**45,200** From within Syria  
**1.8 M** From neighbouring countries

**90,400** From within Syria  
**9,346** From neighbouring countries

**2,600,014** Female Beneficiaries  
**1,208,226** Women  
**1,391,787** Girls

**2,473,184** Male Beneficiaries  
**1,095,373** Men  
**1,377,811** Boys

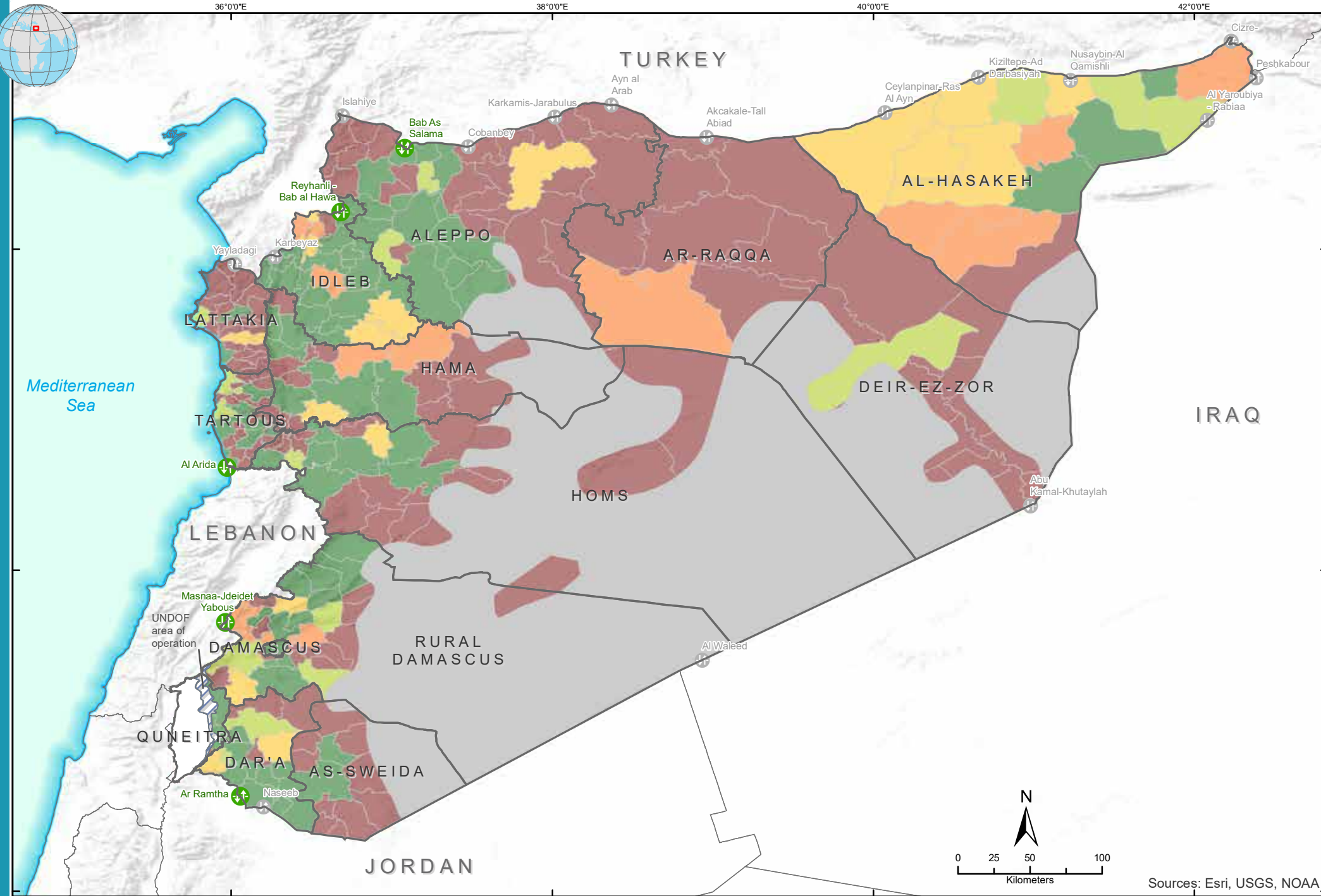
\*Note: SADD is based on ratio of 49:51 for male/female due to lack of consistent data across partners. SADD information provided is for food assistance only.

**Key Resources: (Click Below)**

1. Revised Rapid Assessment Tool
2. Sector standards for targeting, selection criteria & response package revised as of 2017

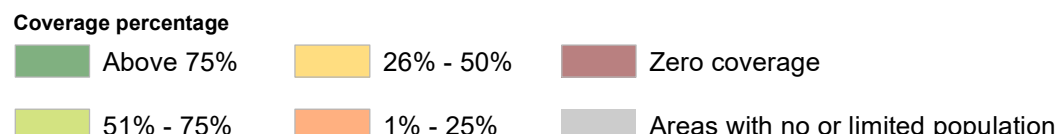
For more information & resources, please visit:  
<http://fscluster.org/syria>

Information visualized on this map is based on data collected from 3 hubs and Iraq/NES, provided by WFP and 15 orgs.



Sources: Esri, USGS, NOAA

**SO1 Beneficiaries by Sub-District**



**Border Crossing**



Sources: OCHA, WFP, GLCSC, UNGIWG, UNHCR, Geonames  
 The designations employed and the presentation of material in the map(s) do not imply the expression of any opinion on the part of WFP concerning the legal or constitutional status of any country, territory, city or sea, or concerning the delimitation of its frontiers or boundaries.

This dashboard is based on best available information at the time of production. Future updates may vary as new information becomes available.

Contact: [info.wos@fscluster.org](mailto:info.wos@fscluster.org)  
 Syria Emergency Page on: <http://fscluster.org/syria>

Sector Objective 2 & 3: Support the life-saving livelihoods of affected households by increasing agricultural production, protecting and building productive assets and restoring or creating income generating opportunities & Improve the capacity to deliver essential services for improved linkages with value chain through the rehabilitation/ building of productive infrastructure as well as supporting services

## PEOPLE IN NEED

### Food & Livelihood Assistance

9 Million  
Humanitarian Needs Overview (HNO) - 2017

September 2015 8.7 Million  
June 2016 9.4 Million  
September 2016 9.0 Million

#### Sector Objective 2 & 3

agricultural production, asset protection & income generating activities

provision of services & restoration of productive infrastructure

#### OVERALL TARGET SO2 & SO3

5.1 Million  
2.4 Million  
5.1 Million

#### OCT 2017 PLAN RESPONSE

agriculture and livelihoods  
1,426,794  
(28%) of SO2+SO3 Target

Humanitarian Response Plan (HRP) - 2017

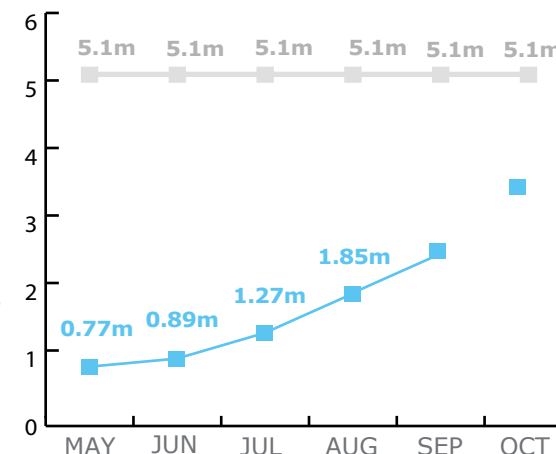
## BENEFICIARIES



WHOLE OF SYRIA

## SO2 & SO3 RESPONSE

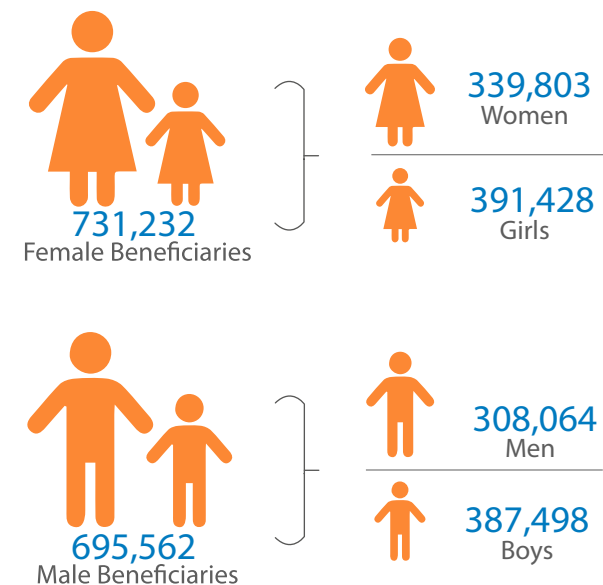
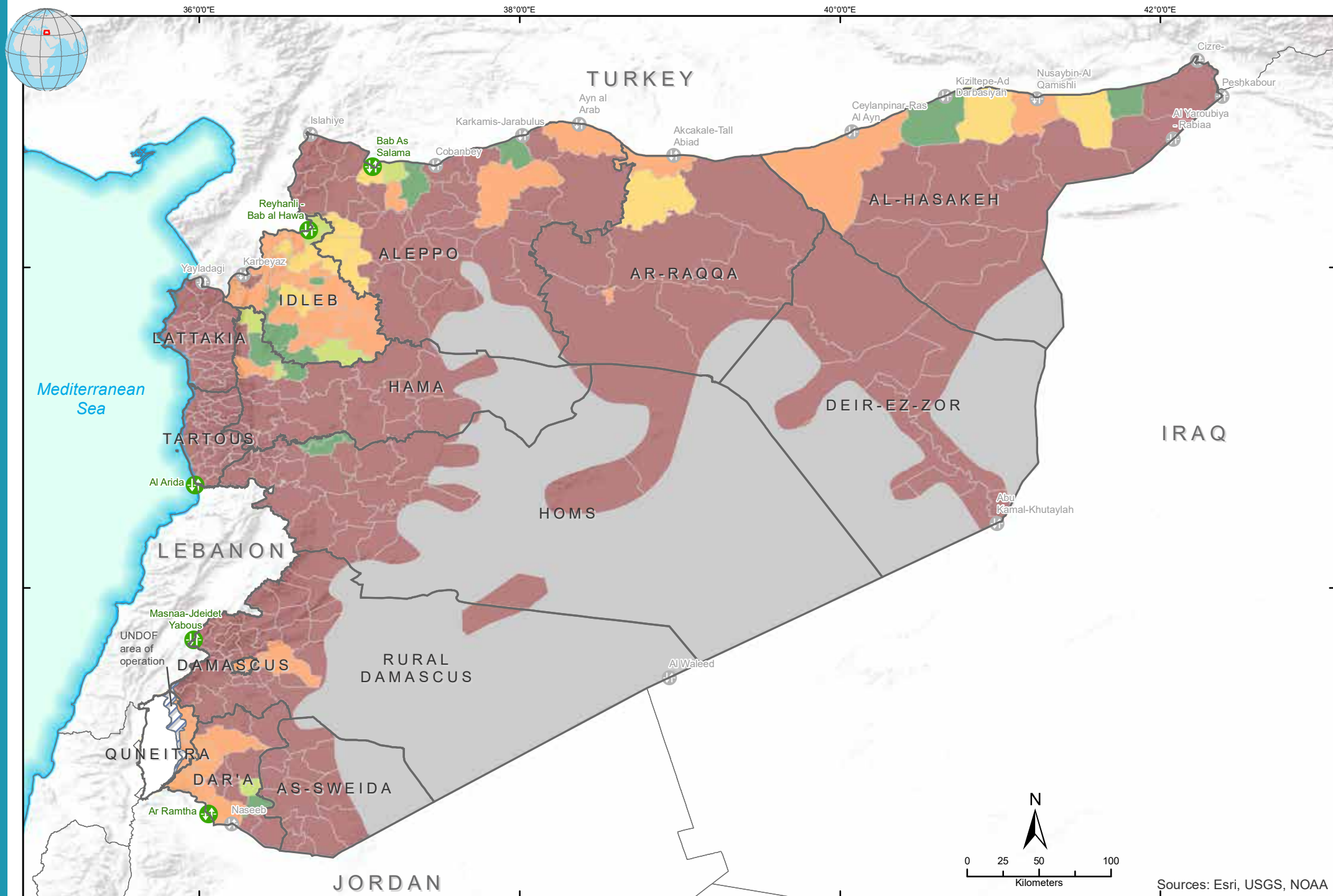
SO2 & SO3 Target  
Reached Beneficiaries



## BENEFICIARIES REACHED BY MODALITIES AND ORIGIN

## OCT 2017 PLAN RESPONSE

Modality	From within Syria	From neighbouring countries
Agriculture inputs	28,500	412,522
Small-scale food production	8,630	8,630
Asset building and protection	56,025	56,025
Veterinary support	33,443	33,443
Income generation activities	6,600	401,595
Rehabilitation of infrastructure & provision of services	479,480	479,480



\*Note: SADD is based on ratio of 49:51 for male/female due to lack of consistent data across partners.

### Key Resources: (Click Below)

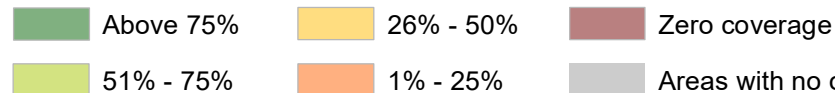
1. Revised Rapid Assessment Tool
2. Sector standards for targeting, selection criteria & response package revised as of 2017

For more information & resources, please visit:  
<http://fscluster.org/syria>


Information visualized on this map is based on data collected from 3 hubs and Iraq/NES, provided by FAO and 22 orgs.

### SO2&3 Beneficiaries by Sub-District

#### Coverage percentage



### Border Crossing



Sources: OCHA, WFP, GLCSC, UNGIWG, UNHCR, Geonames  
The designations employed and the presentation of material in the map(s) do not imply the expression of any opinion on the part of WFP concerning the legal or constitutional status of any country, territory, city or sea, or concerning the delimitation of its frontiers or boundaries.

This dashboard is based on best available information at the time of production. Future updates may vary as new information becomes available.

Contact: [info.wos@fscluster.org](mailto:info.wos@fscluster.org)  
Syria Emergency Page on:  
<http://fscluster.org/syria>