

Sector Objective 1: Improve the food security status of assessed food insecure people by emergency humanitarian life-saving and regular life sustaining food assistance

PEOPLE IN NEED

Food & Livelihood Assistance

9 Million

Humanitarian Needs Overview (HNO) - 2017

September 2015 8.7 Million
 June 2016 9.4 Million
 September 2016 9.0 Million

LIFE SUSTAINING AND LIFE SAVING FOOD ASSISTANCE (SO1) TARGET

Food Basket, Cash & Voucher - life sustaining

7 Million

Emergency Response

2 Million

OVERALL TARGET SO1

9 Million

AUG 2017 PLAN RESPONSE

Food Basket, Cash & Voucher
4.61 Million
 (66%) of SO1 Target
 Humanitarian Response Plan (HRP) - 2017

BENEFICIARIES WHOLE OF SYRIA



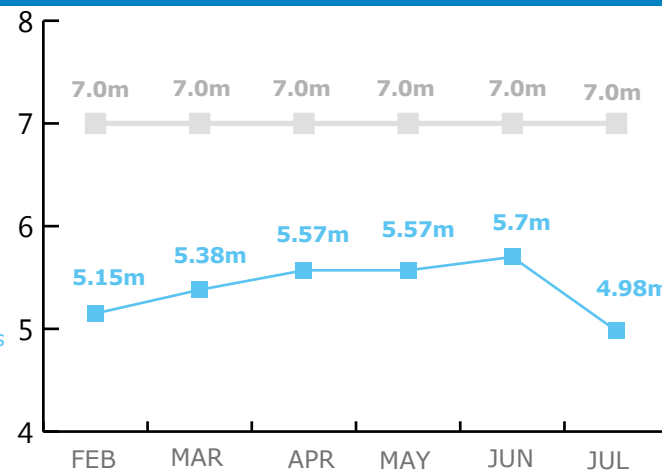
SO1 Target



Reached Beneficiaries



SO1 RESPONSE



BENEFICIARIES REACHED BY MODALITIES AND ORIGIN

AUGUST 2017 PLAN CYCLE



4.61 million
Food Basket

3.38 M From within Syria
1.23 M From neighbouring countries



3,425
Cash and Voucher

Additionally, Bread - Flour and Ready to Eat Rations were also Provided



1.94 million
Bread-Flour

22,600 From within Syria
1.94 M From neighbouring countries



261,577
Emergency Response with Ready to Eat Ration

45,200 From within Syria
216,377 From neighbouring countries

2,361,384
Female Beneficiaries

1,097,335 Women
1,264,049 Girls

2,246,194
Male Beneficiaries

994,839 Men
1,251,355 Boys

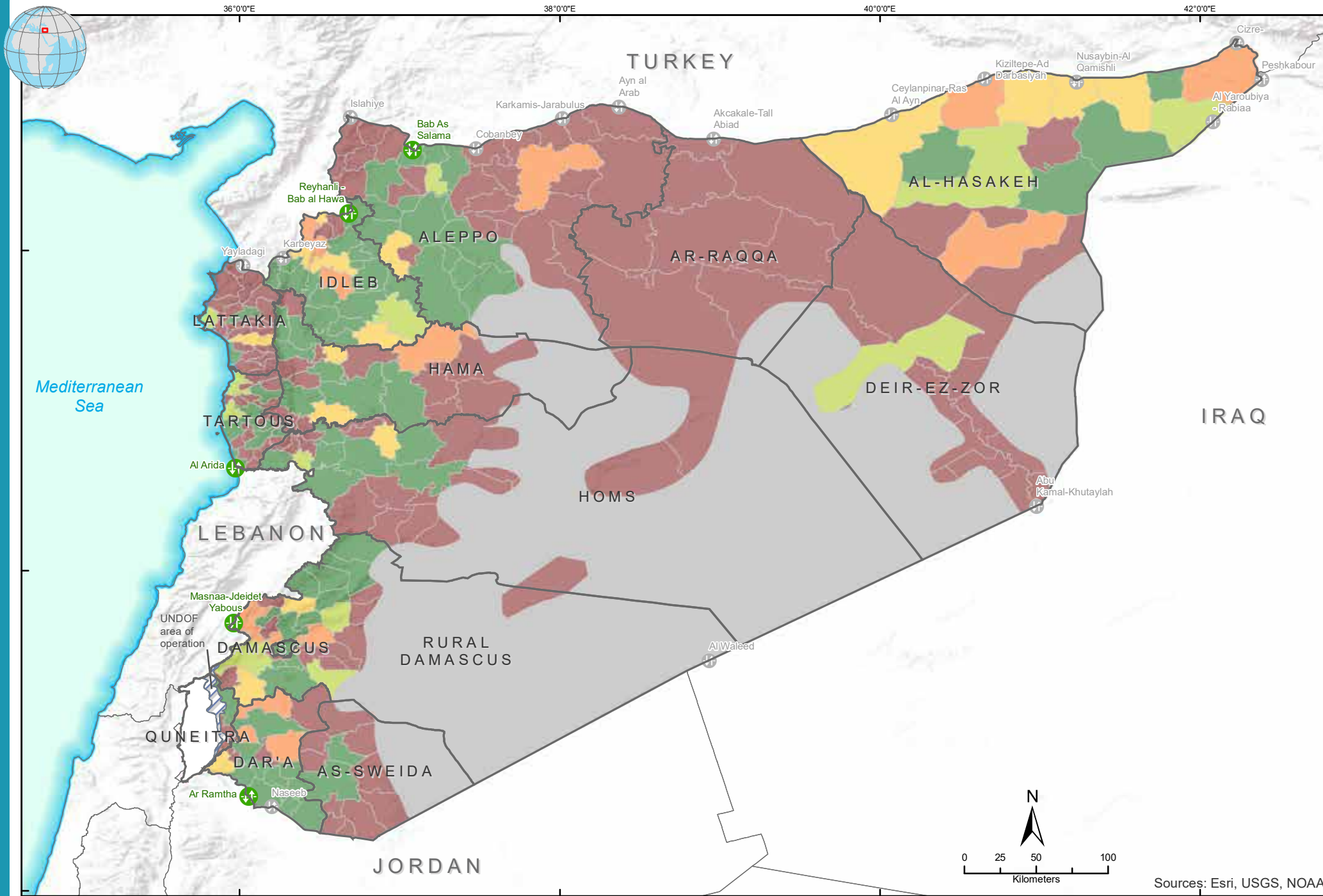
*Note: SADD is based on ratio of 49:51 for male/female due to lack of consistent data across partners. SADD information provided is for food assistance only.

Key Resources: (Click Below)

1. Revised Rapid Assessment Tool
2. Sector standards for targeting, selection criteria & response package revised as of 2017

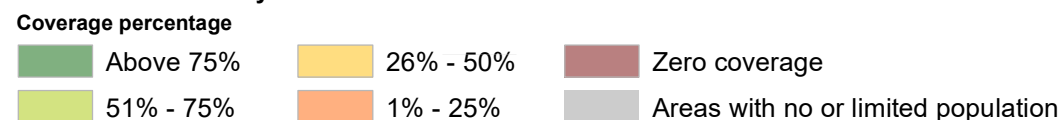
For more information & resources, please visit:
<http://fscluster.org/syria>

Information visualized on this map is based on data collected from 3 hubs and Iraq/NES, provided by WFP and 14 NGOs.



Sources: Esri, USGS, NOAA

SO1 Beneficiaries by Sub-District



Border Crossing



Sources: OCHA, WFP, GLCSC, UNGIWG, UNHCR, Geonames
 The designations employed and the presentation of material in the map(s) do not imply the expression of any opinion on the part of WFP concerning the legal or constitutional status of any country, territory, city or sea, or concerning the delimitation of its frontiers or boundaries.

This dashboard is based on best available information at the time of production. Future updates may vary as new information becomes available.

Contact: info.wos@fscluster.org
 Syria Emergency Page on: <http://fscluster.org/syria>

Sector Objective 2 & 3: Support the life-saving livelihoods of affected households by increasing agricultural production, protecting and building productive assets and restoring or creating income generating opportunities & Improve the capacity to deliver essential services for improved linkages with value chain through the rehabilitation/ building of productive infrastructure as well as supporting services

PEOPLE IN NEED

Food & Livelihood Assistance **9 Million**
Humanitarian Needs Overview (HNO) - 2017

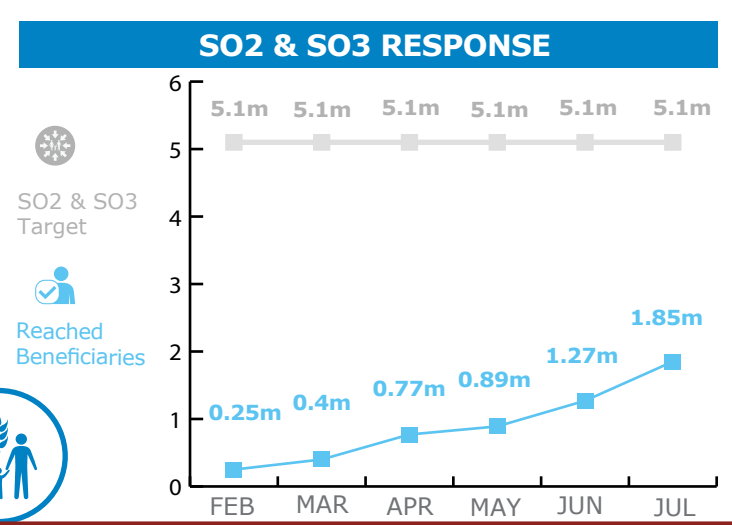
September 2015	8.7 Million
June 2016	9.4 Million
September 2016	9.0 Million

Sector Objective 2 & 3
agricultural production, asset protection & income generating activities
provision of services & restoration of productive infrastructure
Humanitarian Response Plan (HRP) - 2017

OVERALL TARGET SO2 & SO3
5.1 Million

AUG 2017 PLAN RESPONSE
agriculture and livelihoods
729,636
(14%) of SO2+SO3 Target

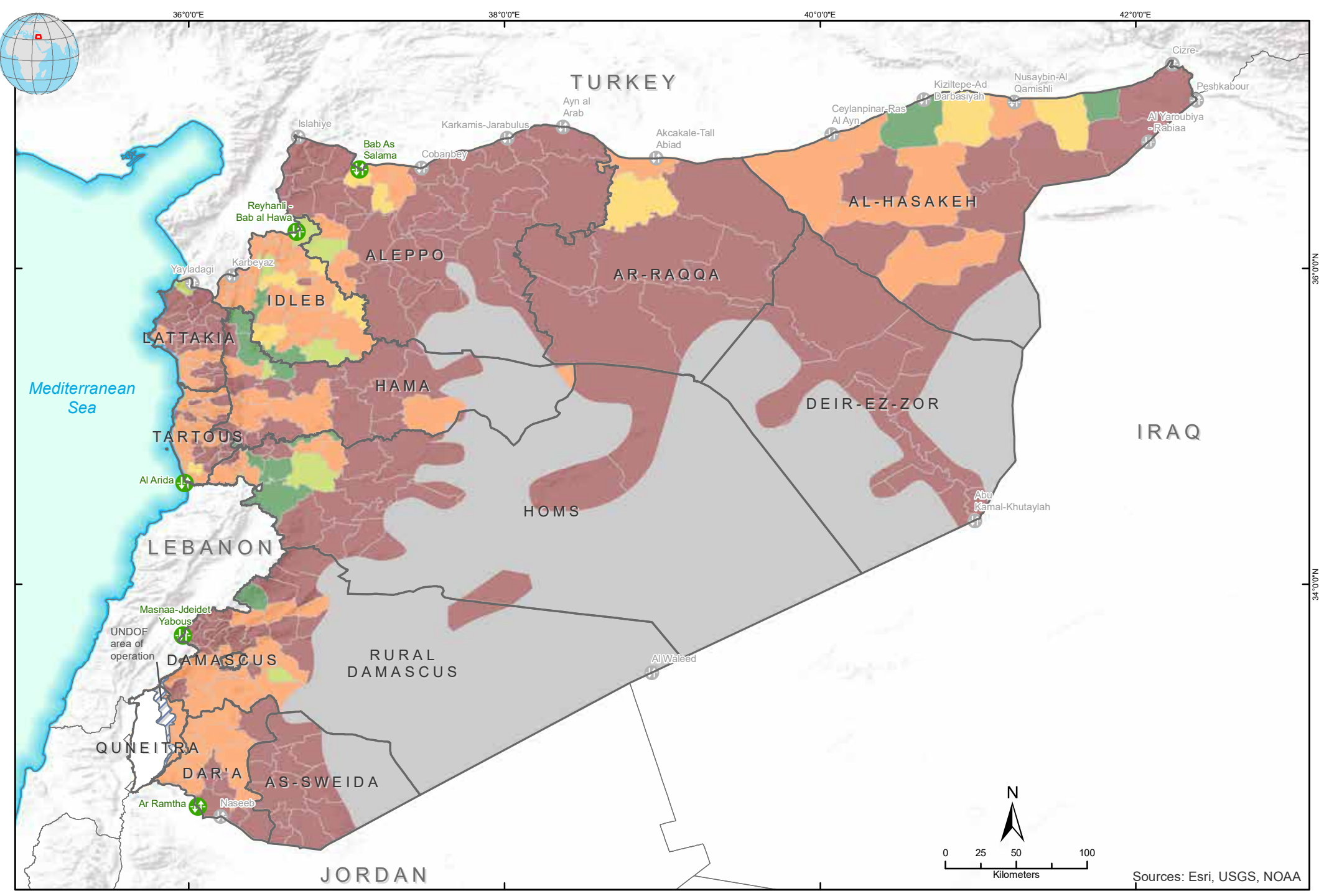
BENEFICIARIES
WHOLE OF SYRIA



BENEFICIARIES REACHED BY MODALITIES AND ORIGIN

AUG 2017 PLAN RESPONSE

180,938 Agriculture inputs	7,150 From within Syria	173,788 From neighbouring countries
2,350 Small-scale food production	2,350 From within Syria	From neighbouring countries
14,277 Asset building and protection	14,277 From within Syria	From neighbouring countries
0 Veterinary support	From within Syria	From neighbouring countries
6,668 Income generation activities	5,370 From within Syria	1,298 From neighbouring countries
525,403 Rehabilitation of infrastructure & provision of services	213,600 From within Syria	311,803 From neighbouring countries



373,938
Female Beneficiaries

- 173,769 Women
- 200,169 Girls

355,698
Male Beneficiaries

- 157,538 Men
- 198,159 Boys

*Note: SADD is based on ratio of 49:51 for male/female due to lack of consistent data across partners.

Key Resources: (Click Below)

1. Revised Rapid Assessment Tool
2. Sector standards for targeting, selection criteria & response package revised as of 2017

For more information & resources, please visit:
<http://fscluster.org/syria>

Information visualized on this map is based on data collected from 3 hubs and Iraq/NES, provided by WFP and 14 NGOs.