

Sector Objective 1: Improve the food security status of assessed food insecure people by emergency humanitarian life-saving and regular life sustaining food assistance

PEOPLE IN NEED

FOOD & LIVELIHOOD ASSISTANCE

10.5
Million

Humanitarian Needs Overview (HNO) - 2018

HNO 2016 8.7 Million
MYR 2017 9.4 Million
HNO 2018 9.0 Million

LIFE SUSTAINING AND LIFE SAVING FOOD ASSISTANCE (SO1) TARGET

Food Basket, Cash & Voucher - life sustaining

6.5
Million/Monthly

Emergency Response

1.5
Million/Annual

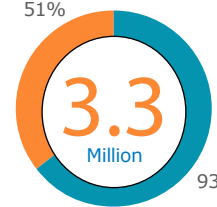
Humanitarian Response Plan (HRP) - 2018

OVERALL TARGET SO1

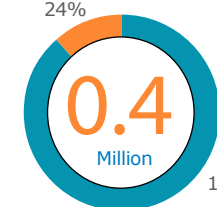
8
Million

JAN 2018 RESPONSE

Food Basket, Cash & Voucher



Emergency Response with RTERs

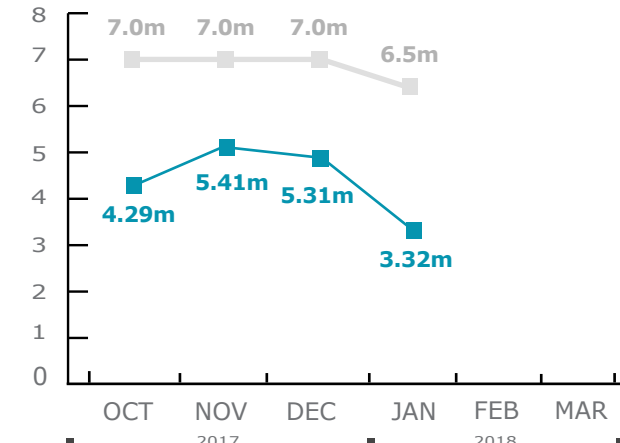


Against partners plan
Against HRP target

SO1 RESPONSE

SO1 Target

Reached Beneficiaries



JANUARY 2018 CYCLE

3.3 million
Food Basket, Cash and Voucher

2.07 M From within Syria

1.25 M From neighbouring countries

437,791 Cash & Voucher

220,814 From within Syria

216,977 From neighbouring countries

Additionally, Bread/ Flour and Ready to Eat Rations were also Provided

1.37 million
Bread-Flour

0.22 M From within Syria

1.14 M From neighbourin countries

359,979
Emergency Response with Ready to Eat Ration

63,387 From within Syria

296,592 From neighbourin countries

BENEFICIARIES REACHED BY MODALITIES AND ORIGIN

1,701,656 Female Beneficiaries

790,759 Women

910,896 Girls

1,618,648 Male Beneficiaries

716,899 Men

901,749 Boys

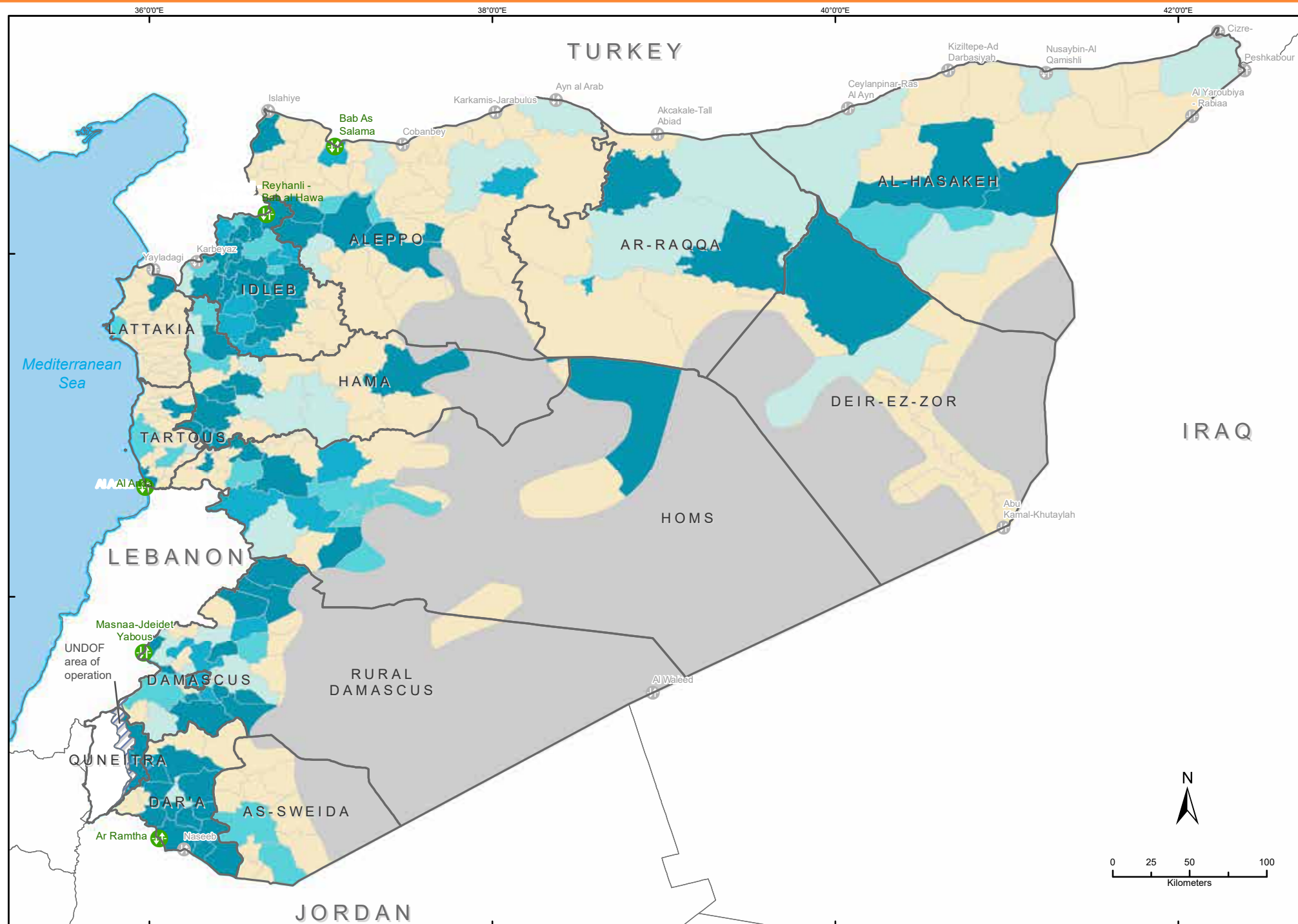
*Note: SADD is based on ratio of 49:51 for male/female due to lack of consistent data across partners. SADD information provided is for food assistance only.

Key Resources: (Click Below)

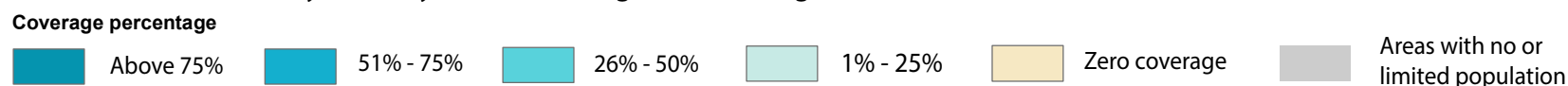
1. Rapid Assessment Tool
2. Sector standards for targeting, selection criteria & response package revised as of 2018

For more information & resources, please visit: <http://fscluster.org/syria>

Information visualized on this map is based on data collected from 3 hubs and Iraq, provided by UNRWA, WFP and 36 organizations.



Beneficiaries reached by monthly Food Basket against HRP Target



Border Crossing

- Active
- Other

Sources: OCHA, WFP, GLCSC, UNGIWI, UNHCR, Geonames
The designations employed and the presentation of material in the map(s) do not imply the expression of any opinion on the part of WFP concerning the legal or constitutional status of any country, territory, city or sea, or concerning the delimitation of its frontiers or boundaries.

This dashboard is based on best available information at the time of production. Future updates may vary as new information becomes available.

Contact: info.wos@fscluster.org
Syria Emergency Page on: <http://fscluster.org/syria>

PEOPLE IN NEED

FOOD & LIVELIHOOD ASSISTANCE


10.5
Million

Humanitarian Needs Overview (HNO) - 2018

HNO 2016	8.7 Million
MYR 2017	9.4 Million
HNO 2017	9.0 Million

SECTOR OBJECTIVE 2 & 3

Agricultural production, asset protection & income generating activities
Provision of services & restoration of productive infrastructure



Humanitarian Response Plan (HRP) - 2018

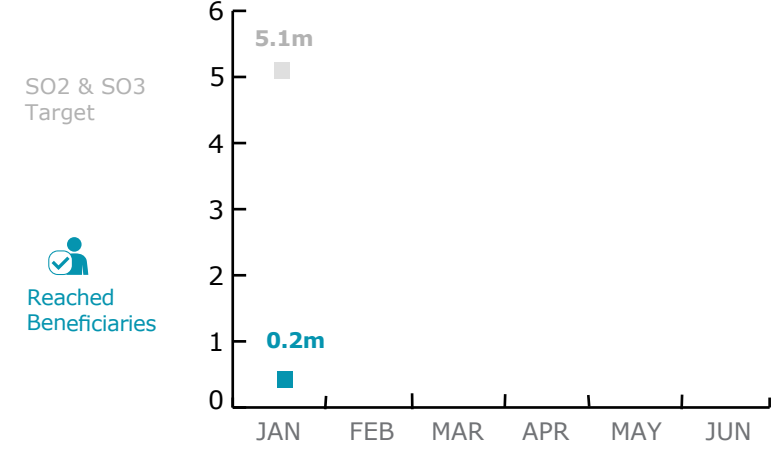
OVERALL TARGET SO2 & SO3

JAN 2018 RESPONSE

Agriculture and livelihoods
197,625 Million
(4%) of SO2+SO3 Annual Target
(112%) of SO2+SO3 Partners Plan

BENEFICIARIES WHOLE OF SYRIA

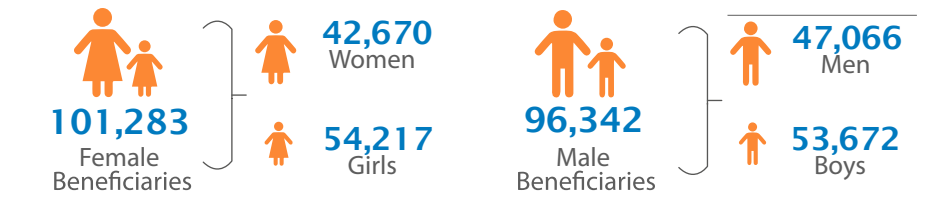
SO1 RESPONSE



JANUARY 2018 CYCLE

BENEFICIARIES REACHED BY MODALITIES AND ORIGIN

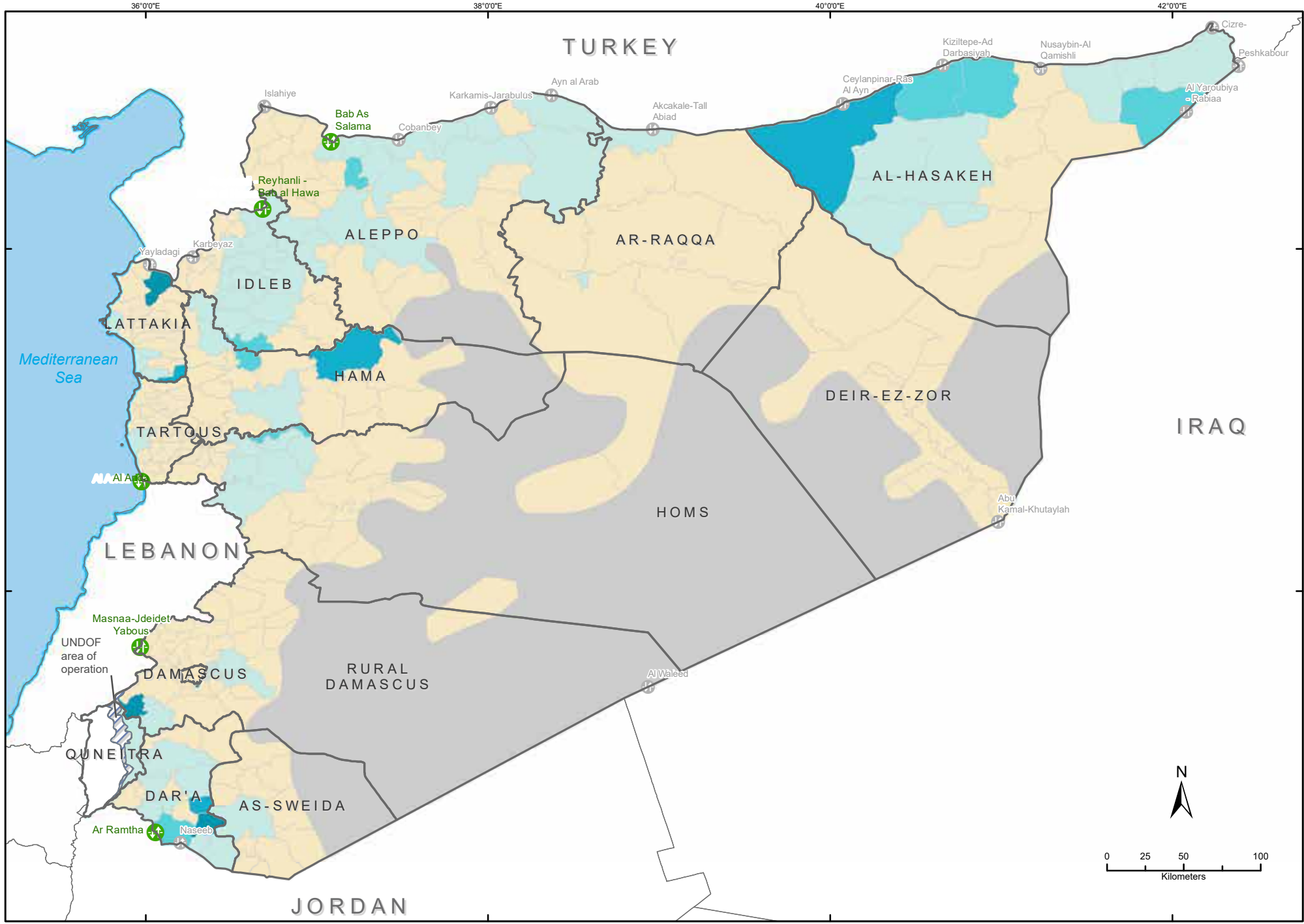
64,070 Agriculture inputs	2,500 From within Syria	61,570 From neighbouring countries
53,644 Small-scale food production	43,635 From within Syria	10,009 From neighbouring countries
26,921 Asset building and protection	5,200 From within Syria	21,721 From neighbouring countries
11,333 Veterinary support	0 From within Syria	11,333 From neighbouring countries
3,115 Income generation activities	2,235 From within Syria	880 From neighbouring countries
38,542 Rehabilitation of infrastructure & provision of services	0 From within Syria	38,542 From neighbouring countries




*Note: SADD is based on ratio of 49:51 for male/female due to lack of consistent data across

Key Resources: (Click Below)
1. Rapid Assessment Tool
2. Sector standards for targeting, selection criteria & response package revised as of 2018
For more information & resources, please visit: <http://fscluster.org/syria>

Information visualized on this map is based on data collected from 3 hubs and Iraq, provided by FAO, WFP and 28 organizations.



Beneficiaries reached by monthly Livelihood against HRP Target





Governorate	District	Sub District	Village	Control Status	Bread Distribution	Food Baskets	RTE	Wheat Flour Distribution Bakeries
Aleppo	Al Bab	Dayr Hafir	Dayr Hafir (Dayr Hafir)	HTR (other)	-	40,000	-	-
Aleppo	Jebel Saman	Jebel Saman	Aleppo	HTR (other)	-	431,321	-	-
Al-Hasakeh	Al-Hasakeh	Areesheh	Areesheh	HTR (other)	16,243	-	24,462	-
Ar-Raqqa	Ar-Raqqa	Ar-Raqqa	Hettin	HTR (other)	-	1,660	-	-
Ar-Raqqa	Ar-Raqqa	Ar-Raqqa	Rashid	HTR (other)	-	2,458	-	-
Ar-Raqqa	Ar-Raqqa	Karama	Al-Hama (Karama)	HTR (other)	-	1,416	-	-
Ar-Raqqa	Ar-Raqqa	Karama	Hala - Khas Hbal	HTR (other)	-	2,427	-	-
Ar-Raqqa	Ar-Raqqa	Karama	Masaada (Karama)	HTR (other)	-	1,955	-	-
Ar-Raqqa	Ar-Raqqa	Karama	Matab Elburashed	HTR (other)	-	724	-	-
Ar-Raqqa	Ar-Raqqa	Karama	Shaher	HTR (other)	-	2,726	-	-
Ar-Raqqa	Ar-Raqqa	Karama	Yarobiyeh - Khas Ejil	HTR (other)	-	484	-	-
Damascus	Damascus	Damascus	Damascus	HTR (other)	5,152	363,806	-	-
Dar'a	As-Sanamayn	As-Sanamayn	Kafr Shams	HTR (other)	-	6,370	-	6,505
Dar'a	As-Sanamayn	As-Sanamayn	Samlin	HTR (other)	-	167	-	914
Dar'a	As-Sanamayn	Ghabagheb	Kafr Nassij	HTR (other)	-	-	-	1,505
Dar'a	As-Sanamayn	Ghabagheb	Mal	HTR (other)	-	-	-	645
Dar'a	As-Sanamayn	Ghabagheb	Tiha	HTR (other)	-	-	-	1,183
Dar'a	Izra'	Izra'	Mahjeh	HTR (military encircled)	-	-	-	591
Dar'a	Izra'	Izra'	Mjeidel (Izra')	HTR (other)	-	-	-	1,129
Deir-ez-Zor	Deir-ez-Zor	Deir-ez-Zor	Deir-Ez-Zor	HTR (other)	110,714	5,839	57,202	-
Deir-ez-Zor	Deir-ez-Zor	Kisreh	Abu Khashab (Kisreh)	HTR (other)	-	4,965	-	-
Deir-ez-Zor	Deir-ez-Zor	Kisreh	Jazaret Elbuhmeid	HTR (other)	-	12,020	-	-
Hama	As-Suqaylabiyah	Madiq Castle	Deir Sunbul (Madiq Castle)	HTR (other)	-	948	-	-
Hama	As-Suqaylabiyah	Madiq Castle	Eastern Huweiz	HTR (other)	-	5,860	-	-
Hama	As-Suqaylabiyah	Madiq Castle	Jamasa Odayat - Alshareeah	HTR (other)	-	-	125	-
Hama	As-Suqaylabiyah	Madiq Castle	Kafr Nabutha	HTR (other)	-	770	-	-
Hama	As-Suqaylabiyah	Madiq Castle	Madiq Castle	HTR (other)	-	6,891	-	-
Hama	As-Suqaylabiyah	Madiq Castle	Sehriyeh	HTR (other)	-	340	550	-
Hama	As-Suqaylabiyah	Madiq Castle	Shahranaz	HTR (other)	-	985	450	-
Hama	As-Suqaylabiyah	Madiq Castle	Tweini	HTR (other)	-	-	600	-
Hama	As-Suqaylabiyah	Ziyara	Qalidin	HTR (other)	-	513	-	-
Hama	Hama	Suran	Murak	HTR (other)	-	-	824	-
Hama	Muhradah	Kafr Zeita	Kafr Zeita	HTR (other)	-	836	-	-
Hama	Muhradah	Kafr Zeita	Latmana	HTR (other)	-	691	-	-
Hama	Muhradah	Kafr Zeita	Zakat	HTR (other)	-	234	-	-
Hama	Muhradah	Muhradah	Muhradah	HTR (other)	-	11,000	-	-
Homs	Ar-Rastan	Ar-Rastan	Ar-Rastan	HTR (military encircled)	20,328	-	450	55,120
Homs	Ar-Rastan	Talbiseh	Talbiseh	HTR (military encircled)	13,607	-	-	-
Homs	Homs	Taldu	Kafr Laha (Taldu)	HTR (military encircled)	-	1,300	800	2,500
Homs	Homs	Taldu	Tal Dahab (Taldu)	HTR (military encircled)	-	500	-	-
Quneitra	Quneitra	Khan Arnaba	Jbata Elkhashab	HTR (other)	-	-	-	4,194
Quneitra	Quneitra	Khan Arnaba	Um Batna	HTR (other)	-	-	-	3,656
Quneitra	Quneitra	Quneitra	Hameidiyyeh (Quneitra)	HTR (other)	-	-	-	1,398
Quneitra	Quneitra	Quneitra	Quneitra (Quneitra)	HTR (other)	-	3,680	-	7,849
Rural Damascus	Al Qutayfah	Jirud	Jirud	HTR (military encircled)	1,786	-	-	-
Rural Damascus	At Tall	At Tall	At Tall	HTR (military encircled)	5,089	46,780	-	-
Rural Damascus	At Tall	At Tall	Halbun	HTR (other)	-	2,755	-	-
Rural Damascus	At Tall	At Tall	Monin	HTR (other)	-	4,550	-	-
Rural Damascus	At Tall	At Tall	Talfita	HTR (other)	-	6,415	-	-
Rural Damascus	Az-Zabdani	Madaya	Bqine	HTR (other)	-	2,500	-	-
Rural Damascus	Az-Zabdani	Madaya	Madaya	HTR (other)	-	5,625	-	-
Rural Damascus	Duma	Dhameer	Dhameer	HTR (military encircled)	5,679	-	-	-
Rural Damascus	Duma	Duma	Duma (Duma)	Besieged	28,877	1,832	9,045	-
Rural Damascus	Duma	Duma	Shafuniyeh	Besieged	-	400	-	-
Rural Damascus	Duma	Harasta	Harasta	Besieged	5,553	-	7,855	-
Rural Damascus	Duma	Harasta	Modira	Besieged	723	-	8,000	-
Rural Damascus	Duma	Nashabiyeh	Beit Nayem	Besieged	-	36	-	-
Rural Damascus	Duma	Nashabiyeh	Hzrma	Besieged	-	30	-	-
Rural Damascus	Duma	Nashabiyeh	Nashabiyeh	Besieged	-	18	-	-
Rural Damascus	Qatana	Sa'sa'	Kanaker (Sa'sa')	HTR (other)	-	5,000	-	-
Rural Damascus	Rural Damascus	Arbin	Arbin	Besieged	-	-	11,000	-
Rural Damascus	Rural Damascus	Arbin	Zamalka	Besieged	-	1,030	-	-
Rural Damascus	Rural Damascus	Babella	Aqraba (Babella)	HTR (military encircled)	-	12,580	-	-
Rural Damascus	Rural Damascus	Babella	Babella	HTR (military encircled)	8,036	3,500	-	-
Rural Damascus	Rural Damascus	Babella	Beit Sahm	HTR (military encircled)	9,804	-	-	-
Rural Damascus	Rural Damascus	Babella	Yalda	HTR (military encircled)	14,143	100	9,600	-
Rural Damascus	Rural Damascus	Kafr Batna	Beit Sawa	Besieged	-	250	-	-
Rural Damascus	Rural Damascus	Kafr Batna	Hammura	Besieged	-	1,720	1,000	-
Rural Damascus	Rural Damascus	Kafr Batna	Hezzeh	Besieged	3,500	550	-	-
Rural Damascus	Rural Damascus	Kafr Batna	Jisrein	Besieged	1,000	156	-	-
Rural Damascus	Rural Damascus	Kafr Batna	Kafr Batna	Besieged	-	-	550	-
Rural Damascus	Rural Damascus	Kafr Batna	Saqba	Besieged	-	1,800	-	-
Rural Damascus	Rural Damascus	Kisweh	Deir Khabiyeh	HTR (military encircled)	-	915	-	-
Rural Damascus	Rural Damascus	Qatana	Khan Elshih	HTR (military encircled)	-	997	-	-
Rural Damascus	Rural Damascus	Qudsiya	Qudsiya	HTR (other)	-	13,930	-	-

Governorate	District	Sub District	Village	Control Status	Agricultural Inputs	Animal Distribution/ Feeds/Treatment	Small-scale food production	Income generating activities
Aleppo	As-Safira	Banan	Jaara	HTR (other)	-	50	-	-
Aleppo	A'zaz	Mare'	Asanbal	HTR (other)	60	23	-	-
Aleppo	A'zaz	Mare'	Hiwar Elnahr	HTR (other)	20	113	-	-
Aleppo	A'zaz	Mare'	Kafr Elward	HTR (other)	25	57	-	-
Aleppo	A'zaz	Mare'	Mare	HTR (other)	1,345	858	-	-
Aleppo	A'zaz	Mare'	Sandaf	HTR (other)	-	23	-	-
Aleppo	A'zaz	Mare'	Tal Maled	HTR (other)	-	163	-	-
Aleppo	A'zaz	Mare'	Tlaline	HTR (other)	90	91	-	-
Aleppo	Jebel Saman	Jebel Saman	Aleppo	HTR (other)	-	-	4,000	1,610
Hama	As-Suqaylabiyah	Madiq Castle	Deir Sunbul (Madiq Castle)	HTR (other)	-	435	-	-
Hama	As-Suqaylabiyah	Madiq Castle	Eastern Huweiz	HTR (other)	-	367	-	-
Hama	As-Suqaylabiyah	Madiq Castle	Hawash (Madiq Castle)	HTR (other)	948	-	-	-
Hama	As-Suqaylabiyah	Madiq Castle	Hmeirat	HTR (other)	305	-	-	-
Hama	As-Suqaylabiyah	Madiq Castle	Jamasa Odayat - Alshareeah	HTR (other)	70	-	-	-
Hama	As-Suqaylabiyah	Madiq Castle	Kafr Nabutha	HTR (other)	10	-	-	-
Hama	As-Suqaylabiyah	Madiq Castle	Madiq Castle	HTR (other)	5	-	-	-
Hama	As-Suqaylabiyah	Madiq Castle	Qirata (Madiq Castle)	HTR (other)	10	167	-	-
Hama	As-Suqaylabiyah	Madiq Castle	Sehriyeh	HTR (other)	-	110	-	-
Hama	As-Suqaylabiyah	Madiq Castle	Shahranaaz	HTR (other)	-	630	-	-
Hama	As-Suqaylabiyah	Madiq Castle	Tal Hawash	HTR (other)	10	-	-	-
Hama	As-Suqaylabiyah	Madiq Castle	Tweini	HTR (other)	15	-	-	-
Hama	As-Suqaylabiyah	Ziyara	Qalidin	HTR (other)	-	403	-	-
Hama	Muhradah	Kafr Zeita	Kafr Zeita	HTR (other)	190	-	-	-
Hama	Muhradah	Kafr Zeita	Latmana	HTR (other)	210	402	-	-
Hama	Muhradah	Kafr Zeita	Latmin	HTR (other)	534	-	-	-
Homs	Ar-Rastan	Ar-Rastan	Ar-Rastan	HTR (military encircled)	5,723	738	-	66
Homs	Ar-Rastan	Ar-Rastan	Ballan	HTR (military encircled)	460	-	-	-
Homs	Ar-Rastan	Ar-Rastan	Ez Eldin	HTR (military encircled)	16	24	-	-
Homs	Ar-Rastan	Ar-Rastan	Grandad (Ar-Rastan)	HTR (military encircled)	1,500	124	-	-
Homs	Ar-Rastan	Ar-Rastan	Manara	HTR (military encircled)	170	-	-	-
Homs	Ar-Rastan	Ar-Rastan	Zmeimer	HTR (military encircled)	770	52	-	-
Homs	Ar-Rastan	Talbiseh	Deir Fool	HTR (military encircled)	34	-	-	-
Homs	Ar-Rastan	Talbiseh	Farhaniyeh	HTR (military encircled)	468	-	-	-
Homs	Ar-Rastan	Talbiseh	Ghanto	HTR (military encircled)	50	-	-	-
Homs	Ar-Rastan	Talbiseh	Hashemiyeh (Talbiseh)	HTR (military encircled)	318	-	-	-
Homs	Ar-Rastan	Talbiseh	Makrumiyeh	HTR (military encircled)	170	-	-	-
Homs	Ar-Rastan	Talbiseh	Saan Elosud	HTR (military encircled)	142	-	-	-
Homs	Ar-Rastan	Talbiseh	Shabaaniyeh	HTR (military encircled)	1,135	-	-	-
Homs	Ar-Rastan	Talbiseh	Talbiseh	HTR (military encircled)	1,125	9	-	66
Homs	Ar-Rastan	Talbiseh	Um Sharshouh	HTR (military encircled)	230	-	-	-
Homs	Ar-Rastan	Talbiseh	Zafaraniya	HTR (military encircled)	195	-	-	-
Quneitra	Quneitra	Quneitra	Quneitra (Quneitra)	HTR (other)	-	-	1,000	-
Rural Damascus	Duma	Duma	Duma (Duma)	Besieged	15	-	-	-
Rural Damascus	Duma	Duma	Shafuniyeh	Besieged	95	-	-	-
Rural Damascus	Duma	Harasta	Harasta	Besieged	60	-	-	-
Rural Damascus	Duma	Harasta	Misraba	Besieged	20	-	-	-
Rural Damascus	Duma	Harasta	Modira	Besieged	20	-	-	-
Rural Damascus	Duma	Nashabiyeh	Otaya	Besieged	15	-	-	-
Rural Damascus	Qatana	Bait Jan	Bait Jan	Besieged	-	-	480	-
Rural Damascus	Qatana	Bait Jan	Darbal	HTR (military encircled)	-	-	600	-
Rural Damascus	Qatana	Bait Jan	Ein Elshaara (Bait Jan)	HTR (military encircled)	-	-	360	-
Rural Damascus	Qatana	Bait Jan	Herfa	HTR (military encircled)	-	-	984	-
Rural Damascus	Qatana	Bait Jan	Hina	HTR (military encircled)	-	-	1,068	-
Rural Damascus	Qatana	Bait Jan	Maghar Elmir	Besieged	-	-	300	-
Rural Damascus	Qatana	Bait Jan	Maqrusa	HTR (military encircled)	-	-	348	-
Rural Damascus	Qatana	Bait Jan	Mazraet Beit Jin	Besieged	-	-	960	-
Rural Damascus	Qatana	Sa'sa'	Kafr Hoor	HTR (military encircled)	-	-	750	-
Rural Damascus	Rural Damascus	Arbin	Arbin	Besieged	130	-	-	-
Rural Damascus	Rural Damascus	Arbin	Zamalka	Besieged	280	-	-	-
Rural Damascus	Rural Damascus	Kafr Batna	Beit Sawa	Besieged	476	-	-	-
Rural Damascus	Rural Damascus	Kafr Batna	Eftreis	Besieged	30	-	-	-
Rural Damascus	Rural Damascus	Kafr Batna	Hammura	Besieged	556	-	-	-
Rural Damascus	Rural Damascus	Kafr Batna	Hezzeh	Besieged	40	-	-	-
Rural Damascus	Rural Damascus	Kafr Batna	Jisrein	Besieged	659	-	-	-
Rural Damascus	Rural Damascus	Kafr Batna	Kafr Batna	Besieged	213	-	-	-
Rural Damascus	Rural Damascus	Kafr Batna	Saqba	Besieged	175	-	-	298